

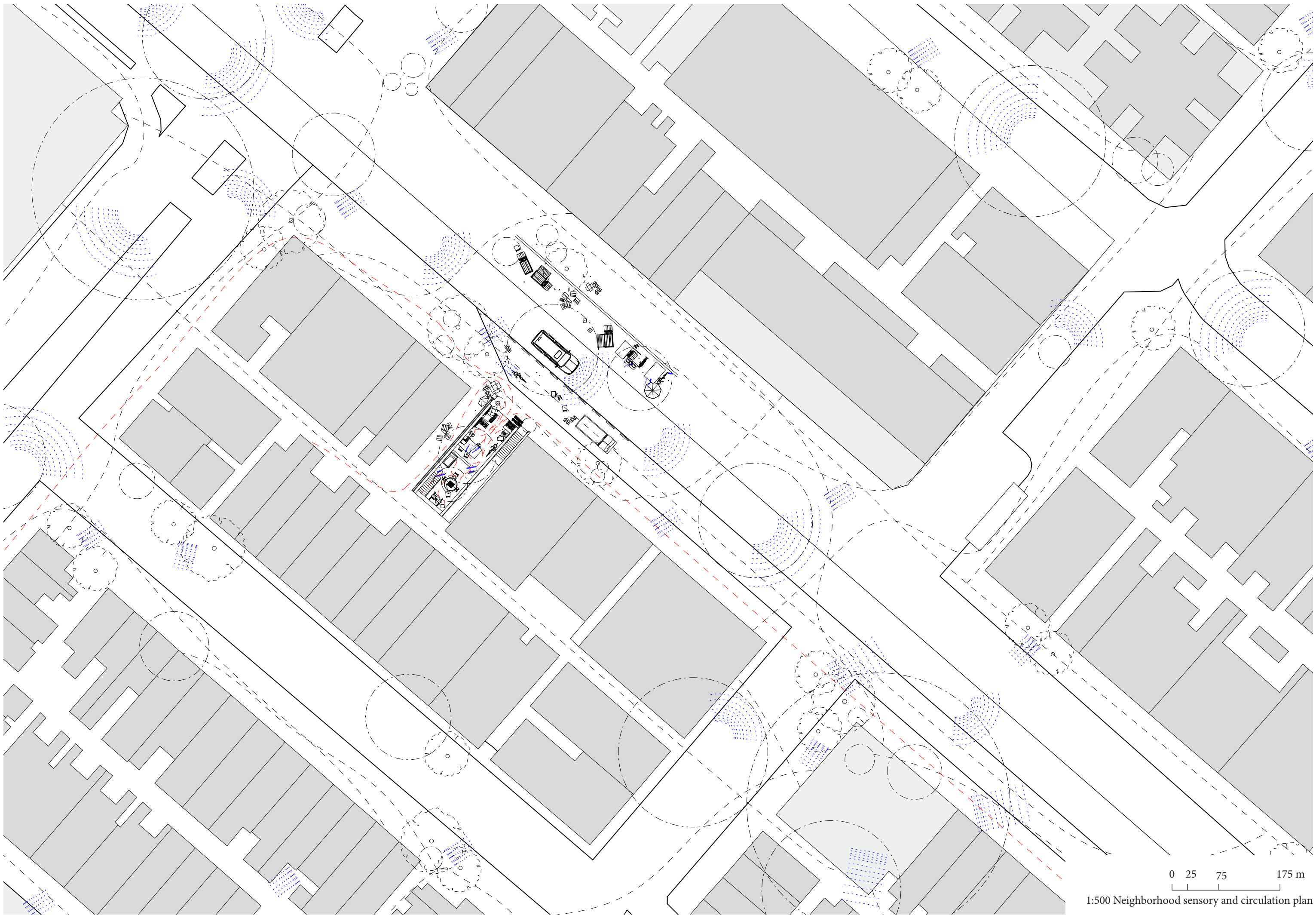
The Shophouse, and Street

Located at Sham Shui Po, the front part as commercial use, while the back is a private space for owners and friends to gather. Filled with vehicles and bidding noise on the street, a set of backed spaces gives a sense of comfort and intimacy.

Objects in the place define the space and reflect the neighbors, friends, and families' interactions and communications.

0 5 15 35 m

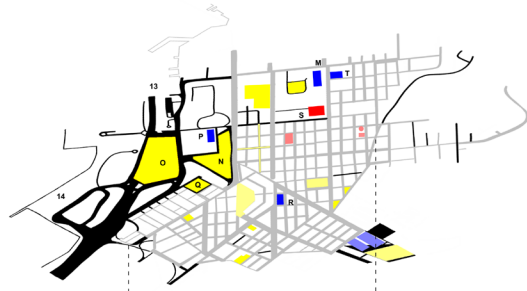
1:100 Shophouse sensory and circulation plan



0 25 75 175 m

1:500 Neighborhood sensory and circulation plan

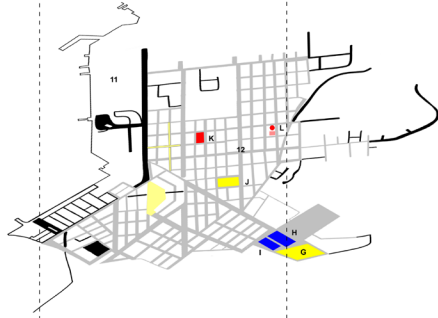
2022
Hong Kong Special
Administrative Region
(Forth Reclamation
and Urban Renewal Plan)



13. West Kowloon Corridor
14. Reclamation

M. Lai Kok Community Hall 1997
N. Tung Chau Street Tennis Court, Children Playground; Park
O. Nam Chong Park 1998
P. Nam Chong District Community Centre
Q. Lok Kwan Street Park 1999
R. Chan Tak Sang Memorial Neighbourhood Elderly Centre
S. Cheung Sha Wan Government Offices 2000
T. Hong Kong Christian Service Support to Ethnic Elderly

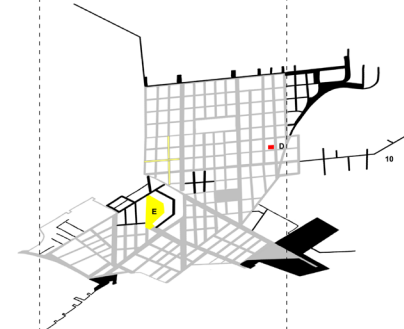
1996
Un Chau Municipal Services
Building
(Third Reclamation)



11. Reclamation
12. Sham Shui Po MTR Station

G. Mong Kok Stadium 1961
H. Boundary Street Sports Centre No. 1 1976
I. Boundary Street Sports Centre No. 2 1987
J. Maple Street Playground
K. Pei Ho Street Municipal Services Building 1995
L. Un Chau Street Municipal Services Building 1996

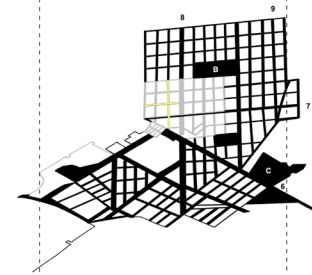
1960
Industrialisation
Influx of immigrants



10. Nam Chong Street extension

D. Sham Shui Po Post Office 1955 (Sham Shui Po
Government Offices)
E. Sycamore Playground

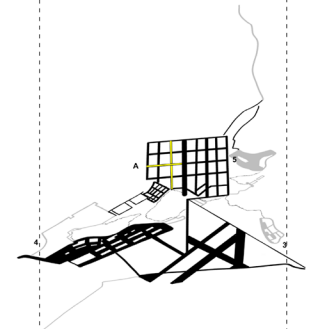
1947
Development after WWII
Military Camps
Proposed second reclamation plan



6. Boundary Street
7. Nam Chong Street
8. Lai Chi Kok Road

B. Military Camp
C. Open Space (Tai Hang Tong Recreational Ground)

1924
First Reclamation



3. Boundary Line
4. Ferry Piers
5. Pei Ho Street

A. Pei Ho Street Market and Apilu Street

1900
Village





1. Early Villages
2. Stream

● Un Chau Municipal Services Building (MSB)
■ Government Buildings/ other MSBs
■ Indoor Community Facilities
■ Outdoor Community Facilities

A Reclaimed Land

Hong Kong developed from a village into a dense residential area. A coastal line and urban land development stimulate the city's transformation.



Alleys

Apart from a grid system is applied to the urban fabric, narrowed alleyways play a crucial character in the spatial sequences in traveling to/ between buildings.