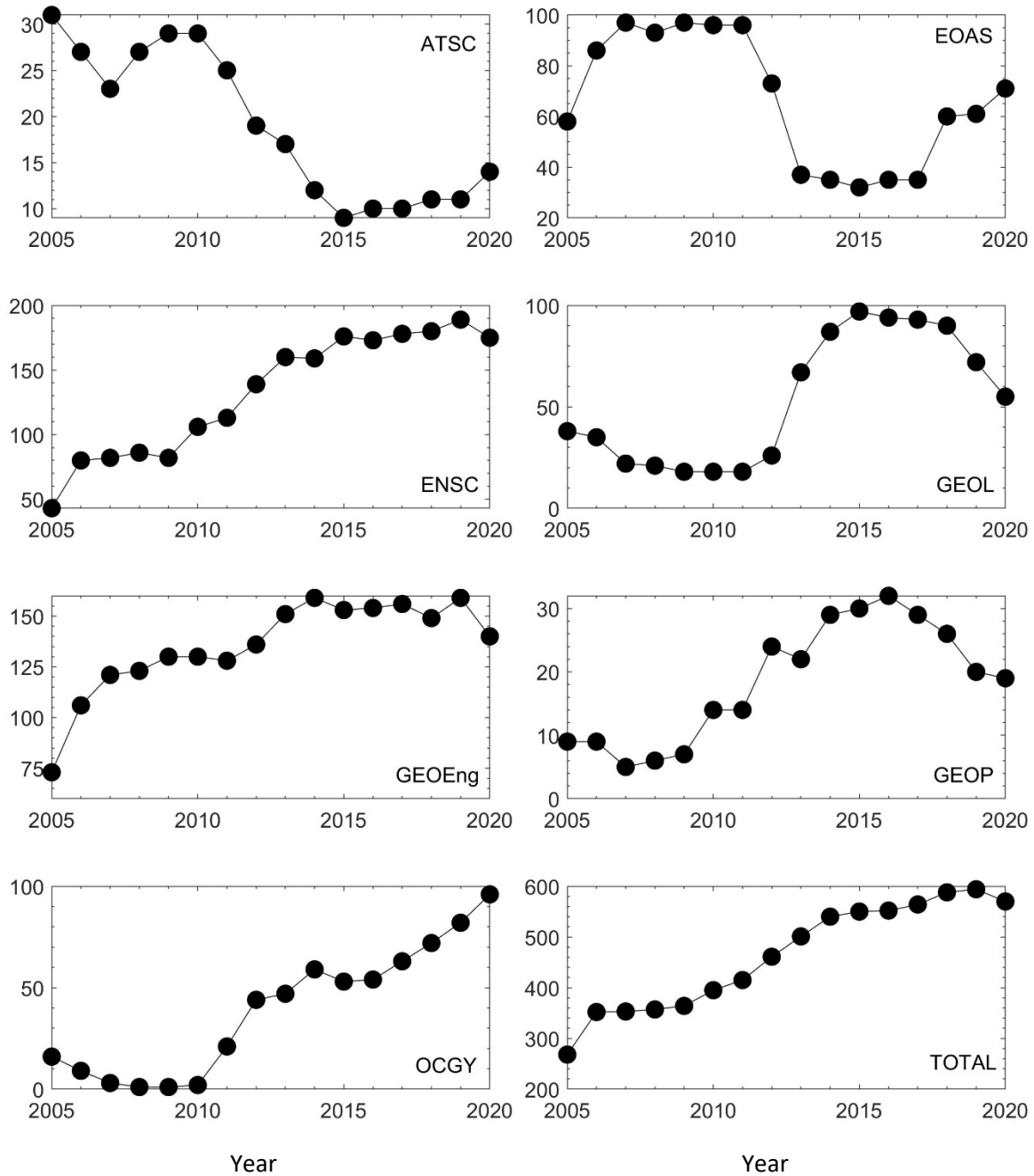
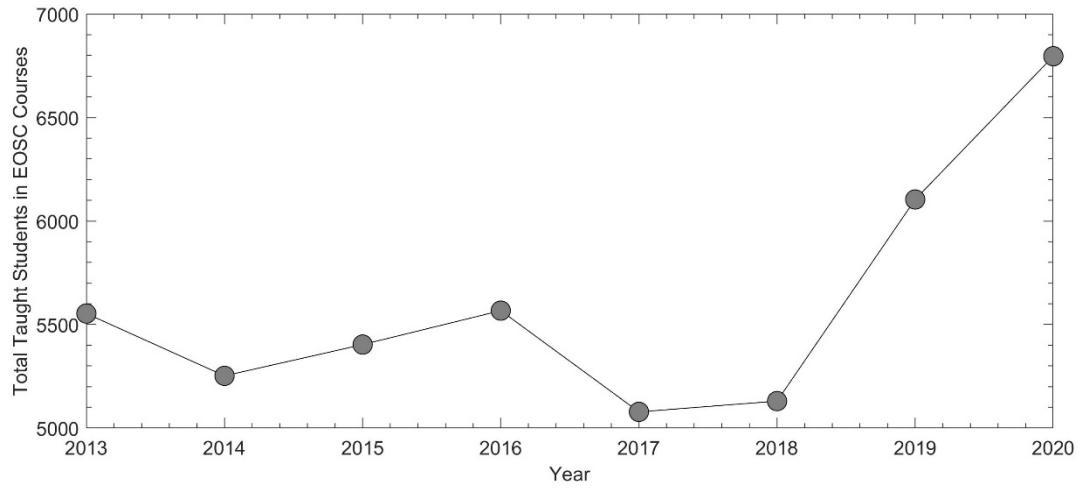


Enrolment and related data for the Dep't EOAS, gathered from UBC sources, spring 2020.

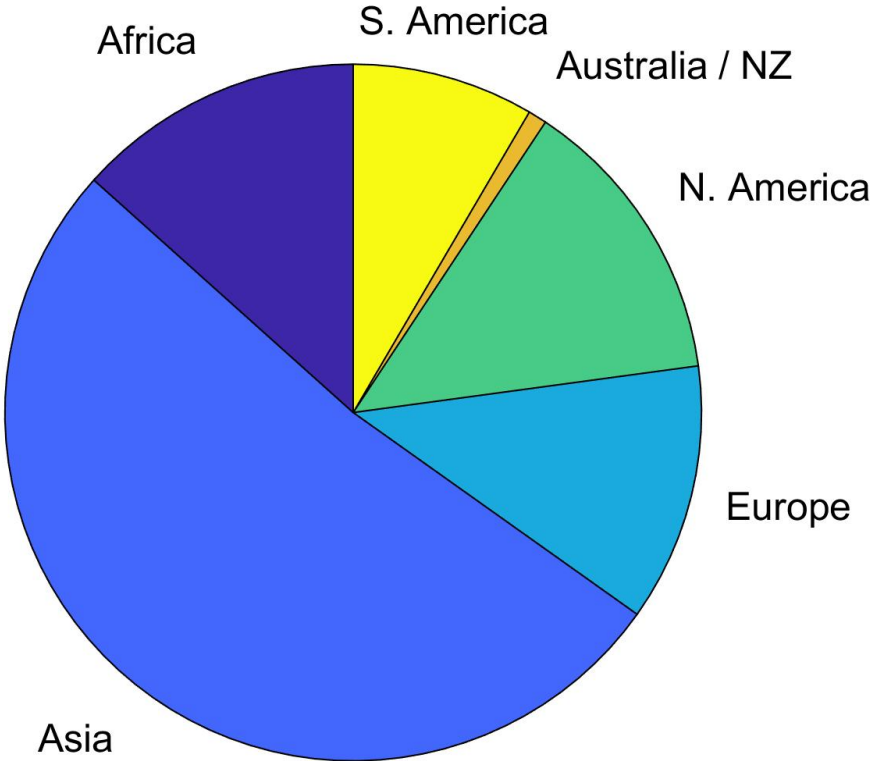


**Figure 1.** Annual numbers of EOAS program students (majors, honours and minors) from 2005 to 2020. Data Source UBC Planning and Institutional Research Office

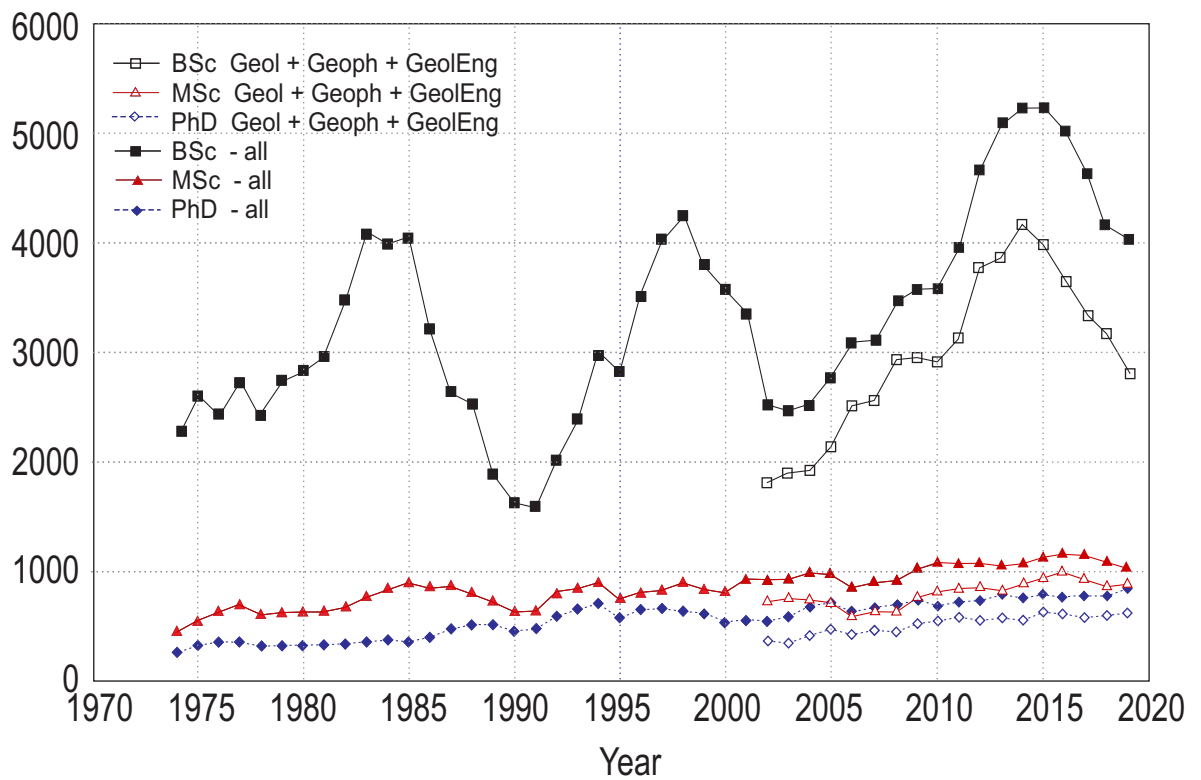


**Figure 2.** Total number of students taught in EOAS courses, 2005 – 2013. Data Source UBC Planning and Institutional Research Office

**EOAS International U-Grad Student Countries of Origin (2013 - 2020)**

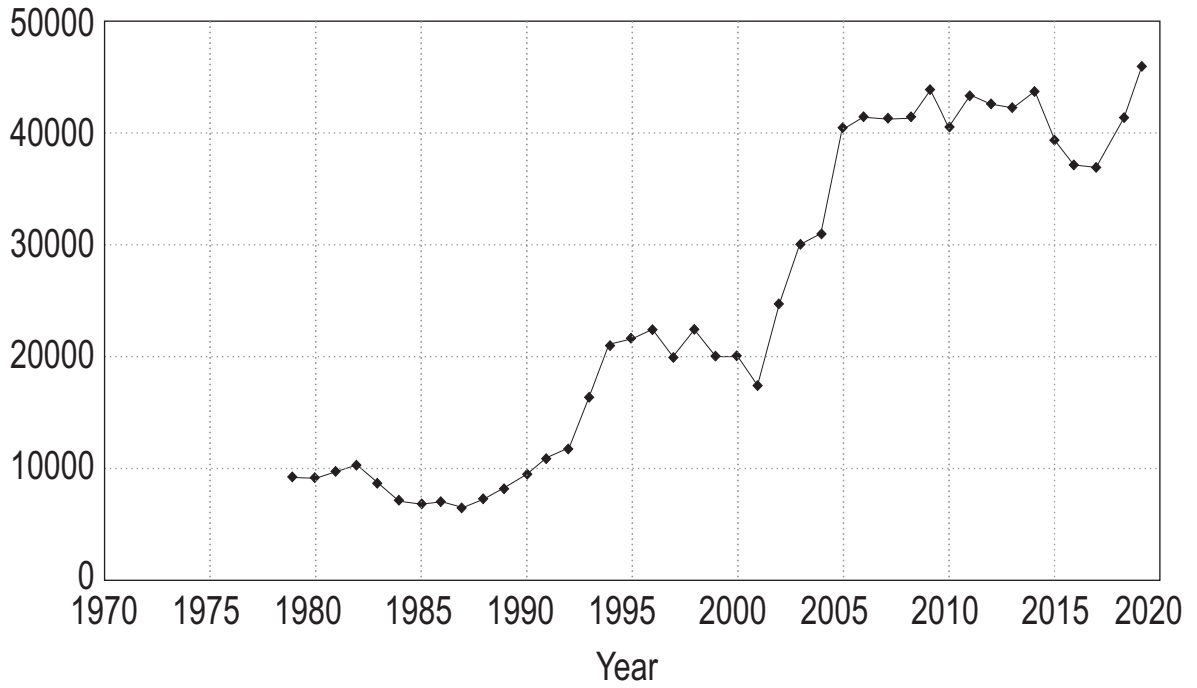


**Figure 3.** Countries of origin for EOAS undergraduate students 2013 – 2020. Data Source UBC Planning and Institutional Research Office



**Figure 4.** Number of BSc (> year 1), MSc and PhD program registrants in Canadian Earth Science departments

Data Source: Council of Chairs of Canadian Earth Science Departments, 2019 survey.  
<https://cccesd.acadiau.ca/rep2019.html>



**Figure 5.** Registrants in service and pre-year 2 courses in Canadian Earth Sciences departments Data Source: Council of Chairs of Canadian Earth Science Departments, 2019 survey. <https://cccesd.acadiau.ca/rep2019.html>