


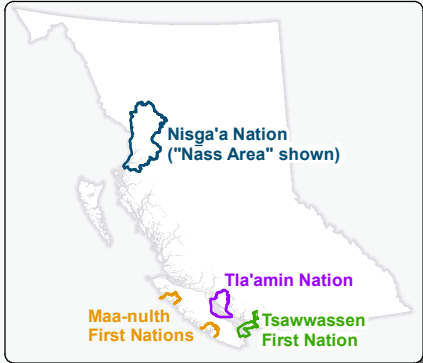
Treaty Negotiations in British Columbia



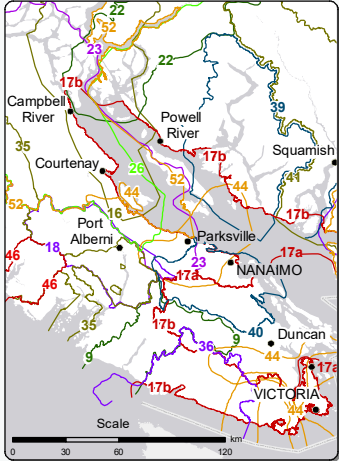
STATEMENTS OF INTENT TO NEGOTIATE TREATIES ACCEPTED BY THE BRITISH COLUMBIA TREATY COMMISSION AS OF NOVEMBER 2017

- 1- Acho Dene Koe First Nation
- 2- Allied Tribes of Lax Kw'alaams
- 3- Carcross/Tagish First Nation
- 4- Carrier Sekani Tribal Council
- 5- Champagne and Aishihik First Nations
- 6- Cheslatta Carrier Nation
- 7- Council of the Haida Nation
- 8- Da'naxda'xw Awaetlatla Nation
- 9- Ditidaht First Nation
- 10- Esk'etemc First Nation
- 11- Gitanyow Hereditary Chiefs
- 12- Gitksan Hereditary Chiefs
- 13- Gwa'Sala-Nakwaxda'xw Nation
- 14- Haisla Nation
- 15- Heiltsuk Nation
- 16- Homalco Indian Band
- 17a- Hul'qum'num Treaty Group (Core)
- 17b- Hul'qum'num Treaty Group (Marine)
- 18- Hupacasath First Nation
- 19- In-SHUCK-ch Nation
- 20- Kaska Dena Council
- 21- Katzie Indian Band
- 22- Klahoose Indian Band
- 23- K'ómoks First Nation
- 24- Ktunaxa Kinbasket Treaty Council
- 25- Kwakwilt Nation
- 26- Laich-Kwil-Tach Council of Chiefs
- 27- Lake Babine Nation
- 28- Lheidli T'enneh First Nation
- 29- Liard First Nation
- 30- McLeod Lake Indian Band
- 31- Musqueam Nation
- 32- N'amiq Nation
- 33- Nazko First Nation
- 34- Northern Shuswap Tribal Council
- 35- Nuu-chah-nulth Tribal Council
- 36- Pacheedaht First Nation
- 37- Quatsino First Nation
- 38- Ross River Dena Council
- 39- Sechelt Indian Band
- 40- Snuneymuxw First Nation
- 41- Squamish Nation
- 42- Sto:lo Xwexwilmexw Treaty Association
- 43- Taku River Tlingit First Nation
- 44- Te'mexw Treaty Association (Bands)
- 45- Teslin Tlingit Council
- 46- Tla-o-qui-aht First Nation
- 47- Tl'atlasikwala Nation
- 48- Tlowitsis First Nation
- 49- Tsay Keh Dene Band
- 50- Tsimshian First Nations
- 51- Tsil'it-Waututh Nation
- 52- Wei Wai Kum/Kwakiwakh First Nations
- 53- Westbank First Nation
- 54- Wet'suwet'en Nation
- 55- Wuikinuxv Nation
- 56- Yale First Nation
- 57- Yekooche First Nation

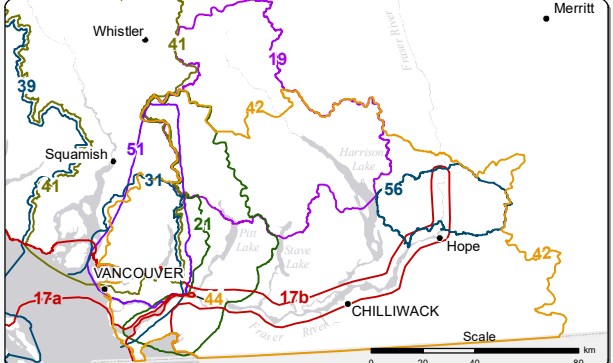
Final Agreements In Effect



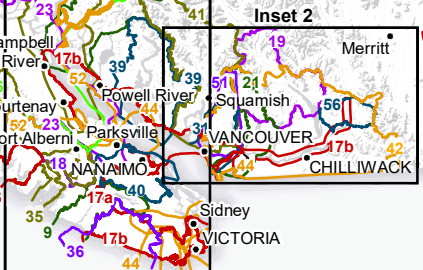
Inset 1



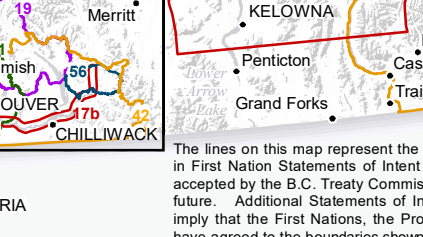
Inset 2



Inset 1



Inset 2



The lines on this map represent the approximate boundaries of traditional territories described in First Nation Statements of Intent to negotiate treaties which have been submitted to, and accepted by the B.C. Treaty Commission. They are illustrative only and may be updated in the future. Additional Statements of Intent may be received. Publication of this map does not imply that the First Nations, the Province of British Columbia, or the Government of Canada have agreed to the boundaries shown.