




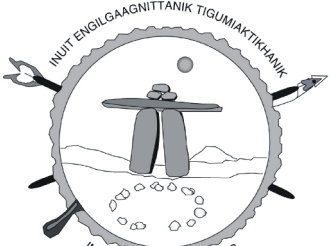
25N



Contour interval 60 metres
UTM Zone 19
North American Datum 1983

Cᐱᓴᑦᐱᓴᑦ Tasiujarjuaq

ᓄᓄᓂᑦ Nunavut



The Elders pictured here are among a long list of many Elders, all of whom grew up on the land in the area covered by this map. Every effort has been made to ensure the accuracy of the place names through many interviews, over many years, with Elders. Any inaccuracies that appear are the responsibility of the researchers.

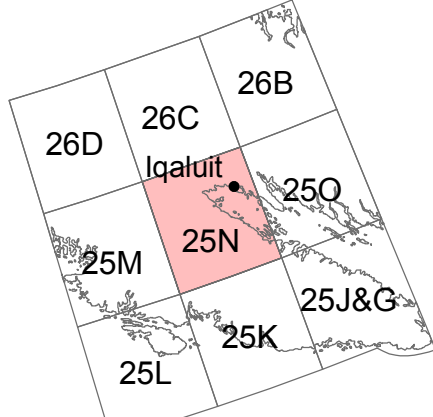
©Inuit Heritage Trust Incorporated 2009

[illegible]

Δ⁶β₂ΓΔ^c Δ⁶βΔ⁷Λ₂Δ^c
lqalummiut uqausingatut

[illegible]

 Nunavut

[illegible]

Index to adjoining Maps of the
National Topographic System

Δοκιμή Πρωτοκόπου
Inuktitut Titirasiit
Standardized Inuktitut

Δ	i	▷	u	◁	a	⋈
Δ	ti	▷	pu	◁	pa	⋈
Π	pi	▷	tu	◁	ta	⋈
Π	ki	▷	ku	◁	ka	⋈
Γ	gi	▷	gu	◁	ga	⋈
Γ	mi	▷	mu	◁	ma	⋈
Σ	ni	▷	nu	◁	na	⋈
Σ	si	▷	su	◁	sa	⋈
Σ	li	▷	lu	◁	la	⋈
Δ	ji	▷	ju	◁	ja	⋈
Δ	vi	▷	vu	◁	va	⋈
Σ	ri	▷	ru	◁	ra	⋈
Σ	qi	▷	qu	◁	qa	⋈
Σ	ngi	▷	ngu	◁	nga	⋈

[illegible]

Cartography by Tim Wykes, Inuit Heritage Trust
Produced under license from Her Majesty the Queen in
Right of Canada with permission of Natural Resources Canada

25N



Λόβος & Γ



Luukkaatsi Naullag