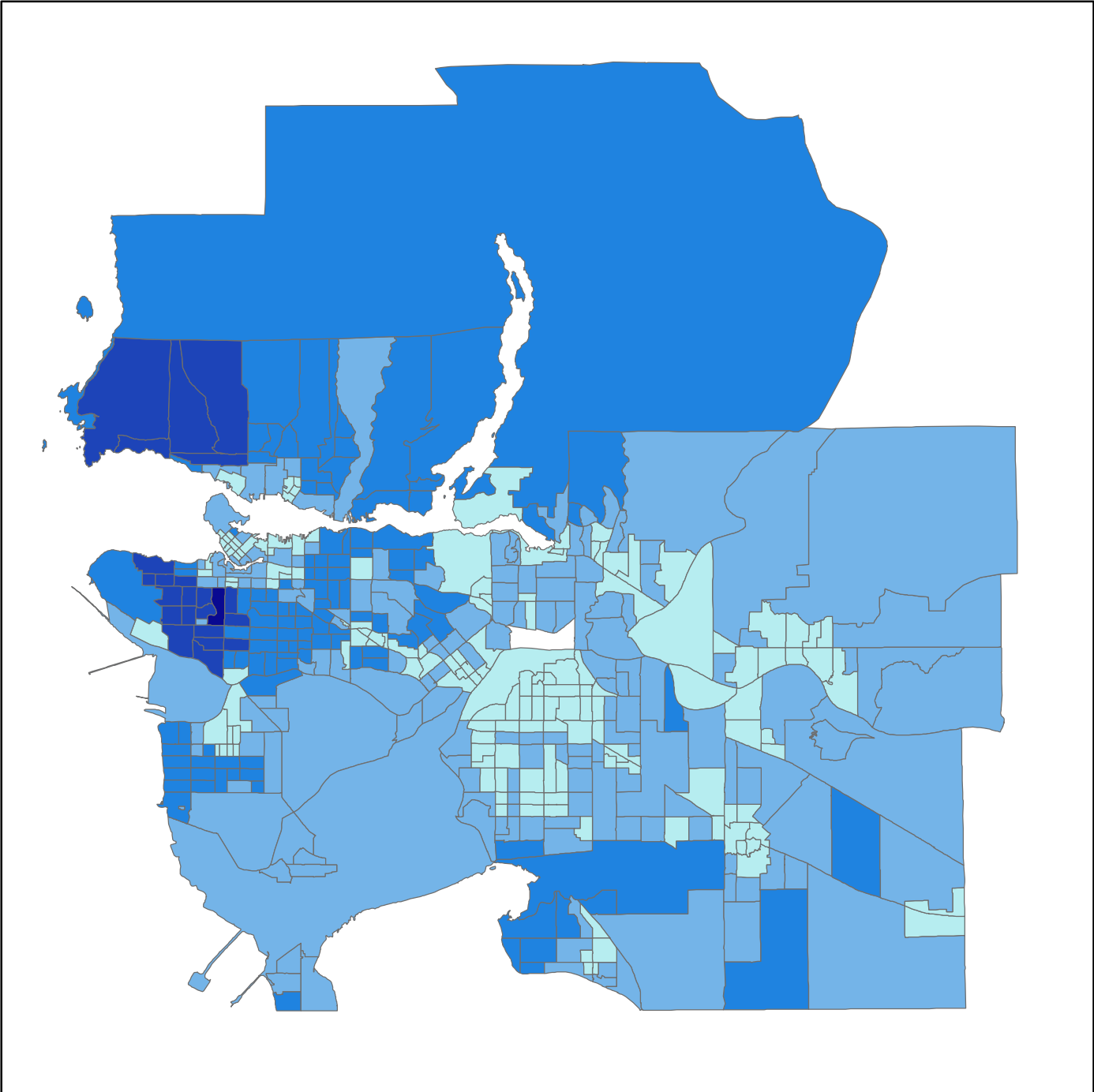


# Shelter Cost for Metro Vancouver 2011

Casey Chun | GEOB270, UBC Geography | March 1st 2018  
Data Source: Taken from Statistics Canada





### Legend

MetroVanCT\_2011join

sheltcost

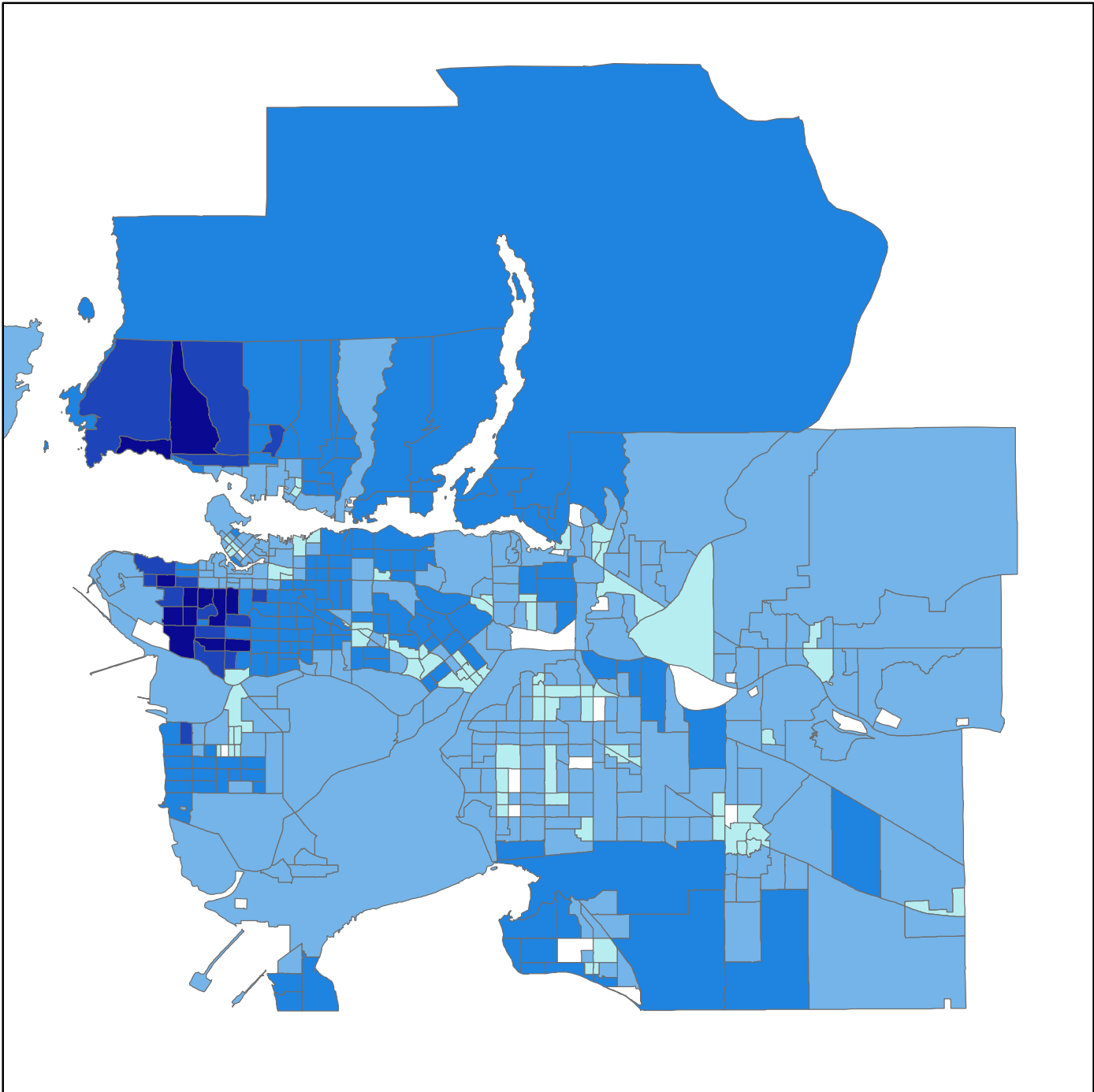
|                                 |
|---------------------------------|
| 0.000000 - 500000.000000        |
| 500000.000001 - 720564.000000   |
| 720564.000001 - 1106181.000000  |
| 1106181.000001 - 3000000.000000 |
| 3000000.000001 - 3003369.000000 |

Coordinate System: NAD 1983 UTM Zone 10N  
Projection: Transverse Mercator  
Datum: North American 1983  
False Easting: 500,000.0000  
False Northing: 0.0000  
Central Meridian: -123.0000  
Scale Factor: 0.9996  
Latitude Of Origin: 0.0000  
Units: Meter



# Shelter Cost for Metro Vancouver 2016

Casey Chun | GEOB270, UBC Geography | March 1st 2018  
Data Source: Taken from Statistics Canada



### Legend

MetroVanCT\_2016join

sheltcost

- 200050.000000 - 500000.000000
- 500000.000001 - 1000000.000000
- 1000000.000001 - 2000000.000000
- 2000000.000001 - 3000000.000000
- 3000000.000001 - 3601500.000000

Coordinate System: NAD 1983 UTM Zone 10N  
Projection: Transverse Mercator  
Datum: North American 1983  
False Easting: 500,000.0000  
False Northing: 0.0000  
Central Meridian: -123.0000  
Scale Factor: 0.9996  
Latitude Of Origin: 0.0000  
Units: Meter

