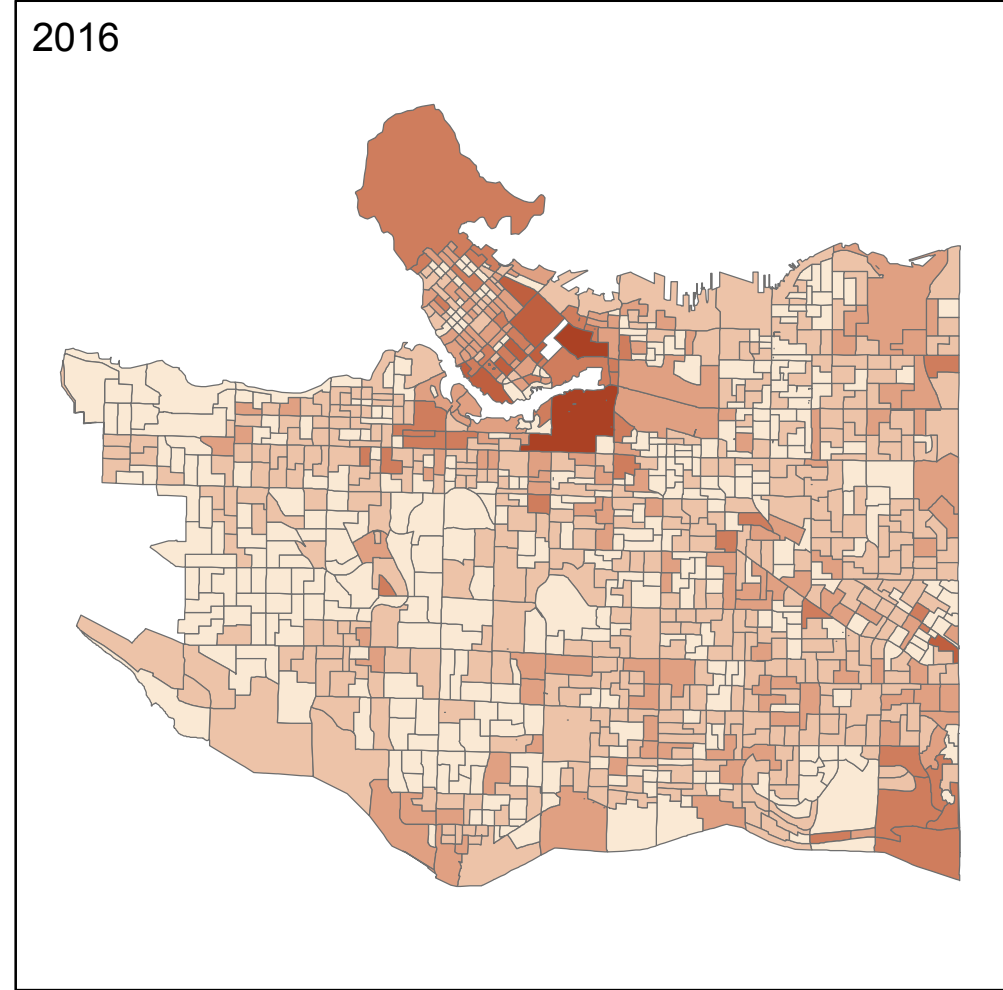
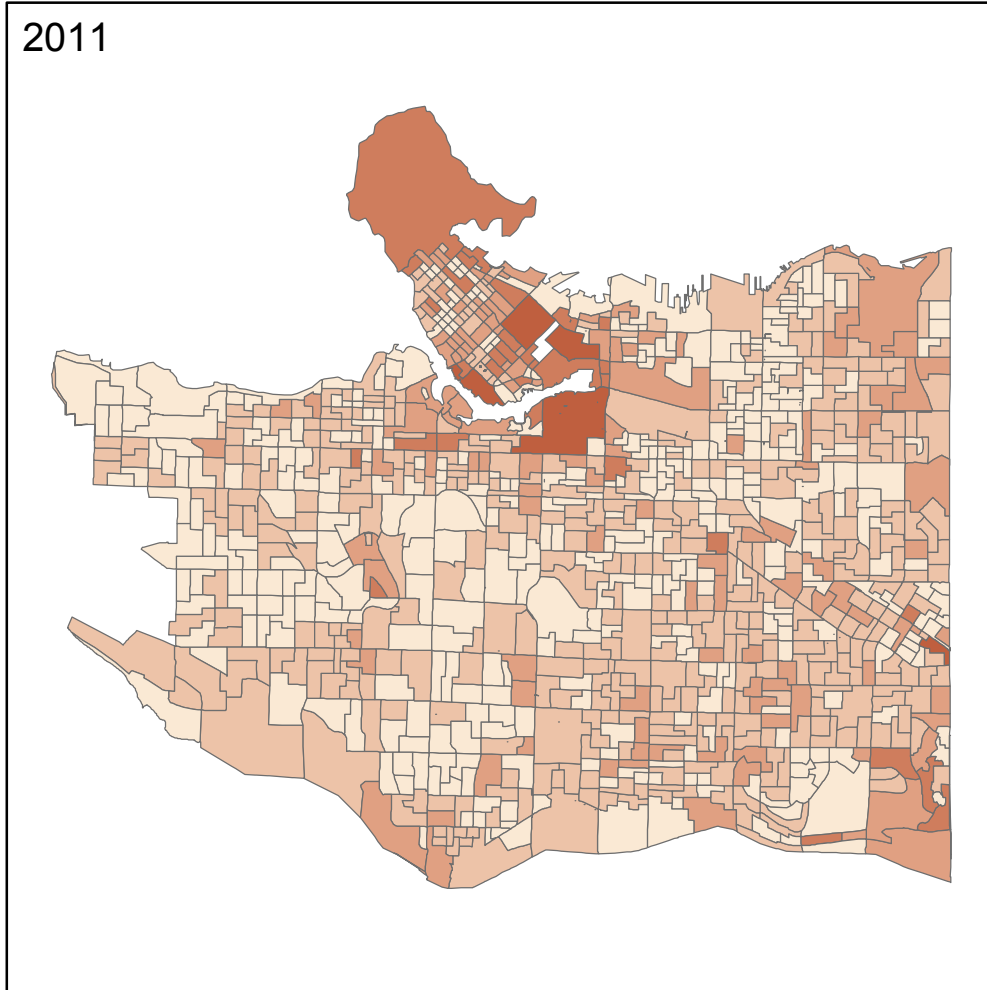


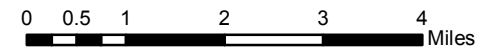
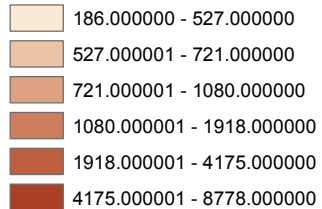
Change in Population Density in Metro Vancouver (2011-2016)

Elsabe Fourie, Nicole Lee-Kauer, Casey Chun | UBC Geography | March 26th 2018



Legend

Population



Coordinate System: NAD 1983 UTM Zone 10N

Projection: Transverse Mercator

Datum: North American 1983

Data Sources: Statistics Canada & City of Vancouver