












Cayoosh Summit Avalanche Hazard - Thur. Dec. 6, 2012 11:00

Legend

-  Weather Station
-  Road
-  Road, Limited Use
-  Waterbody
-  Avalanche Path
-  Vegetation
- Avalanche...
- <VALUE>
-  0 - 20
-  20 - 40
-  40 - 60
-  60 - 80
-  80 - 100

Wind from NW

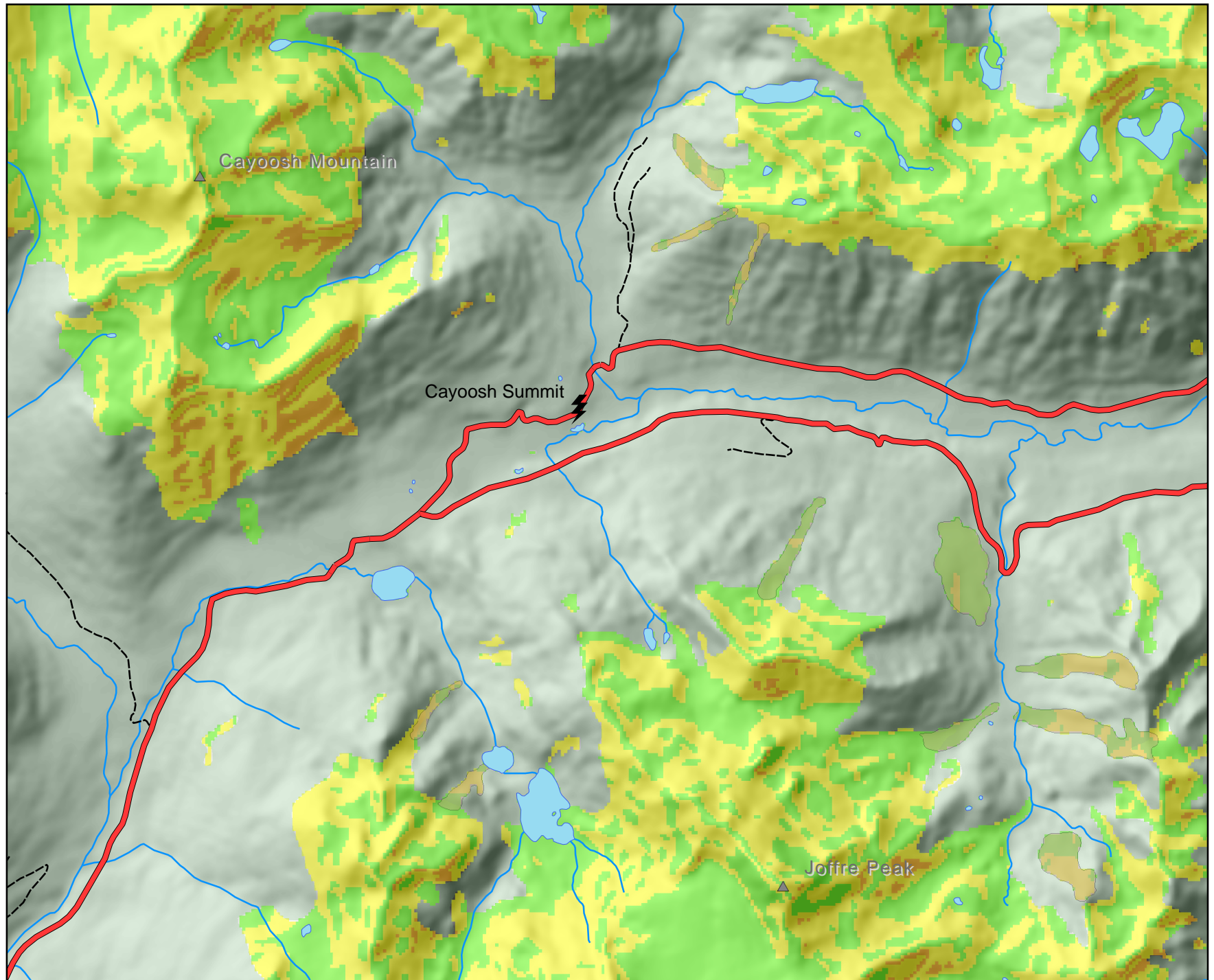


Gusts = 0.1 km/h
Precip. = 3 mm
(water equiv.)
Recent Loading?
Yes

Map produced by:
Wesley Ashwood
Dec. 7, 2012

Datum: NAD 83
Projection: UTM 10N

Avalanche hazards
are approximate
based on preliminary
decision making
algorithms and in no
way reflect true
hazard at present.



1:50,000



0 0.35 0.7 1.4 2.1 2.8 Kilometers