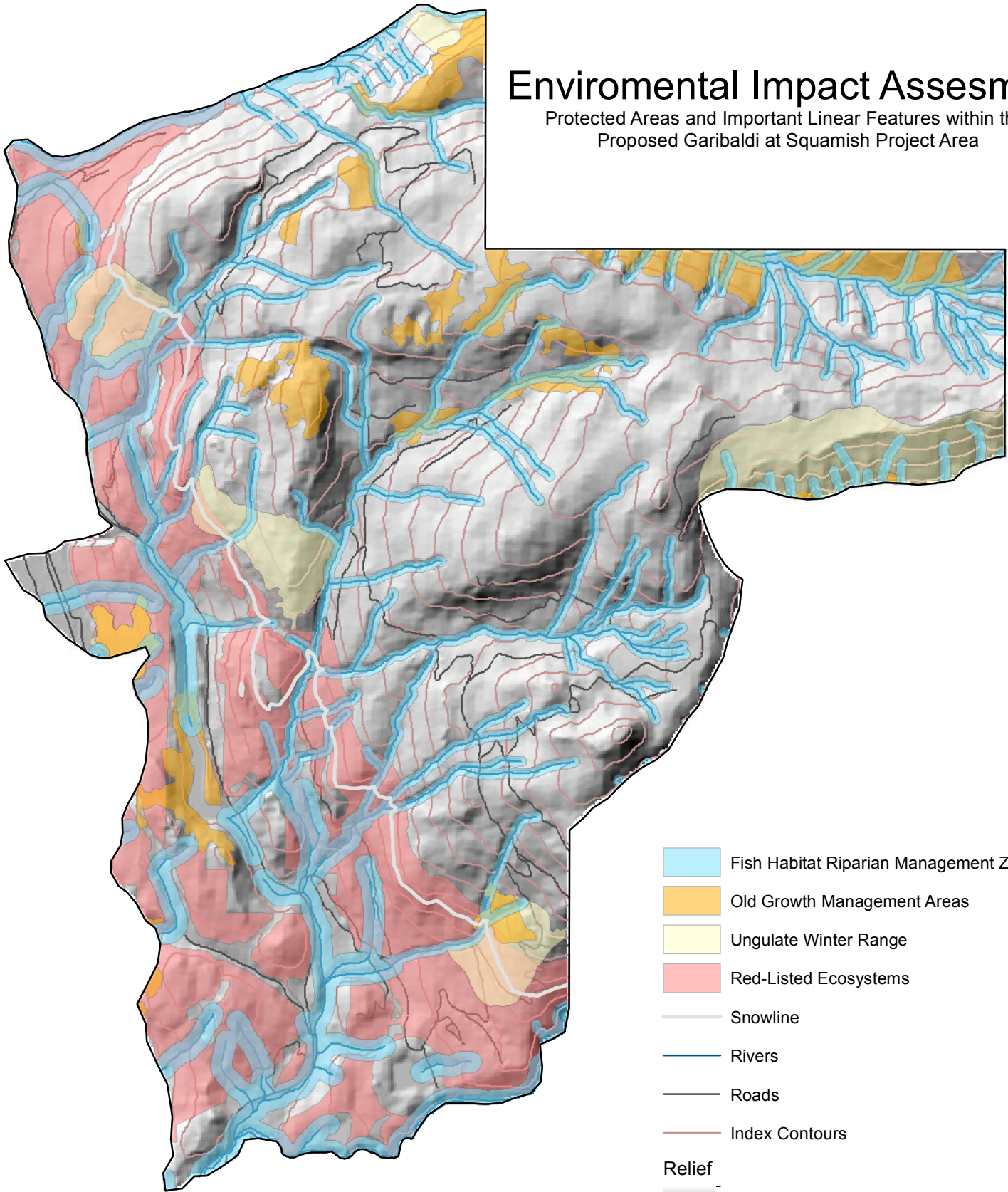









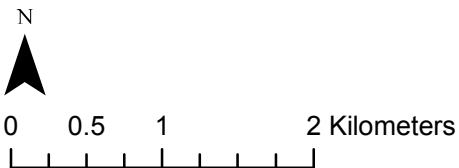


# Environmental Impact Assessment

Protected Areas and Important Linear Features within the Proposed Garibaldi at Squamish Project Area



-  Fish Habitat Riparian Management Zones
-  Old Growth Management Areas
-  Ungulate Winter Range
-  Red-Listed Ecosystems
-  Snowline
-  Rivers
-  Roads
-  Index Contours
- Relief**  




Projection: NAD 1938 UTM Zone 10N  
Sources: UBC Geography and DataBC

GEOB 270 Section L2C  
Emma Sherwood 54881157  
Monday, March 20th 2017