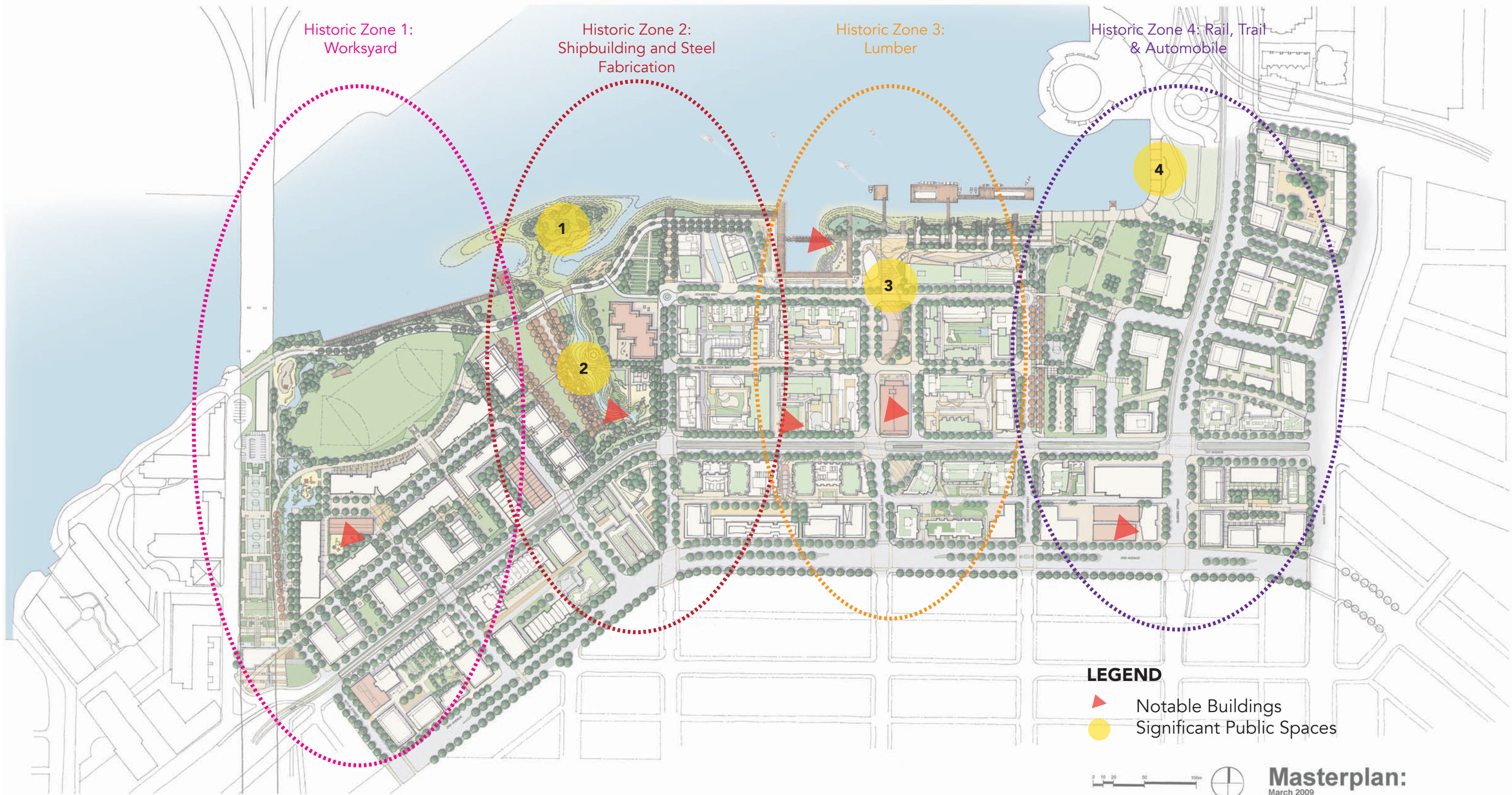


Historic Zone 1:
Workyard

Historic Zone 2:
Shipbuilding and Steel
Fabrication

Historic Zone 3:
Lumber

Historic Zone 4: Rail, Trail
& Automobile

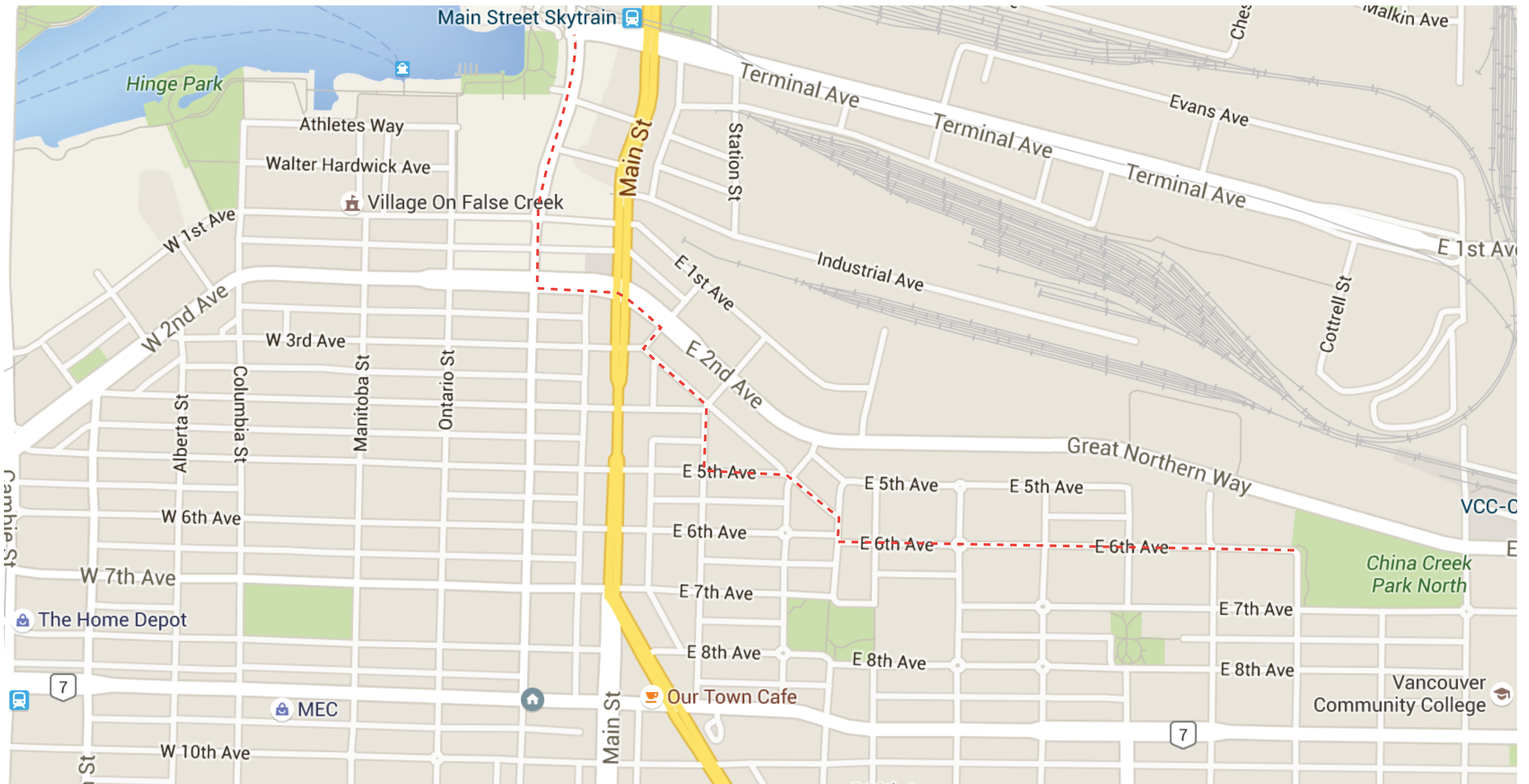


LEGEND

- ▲ Notable Buildings
- Significant Public Spaces



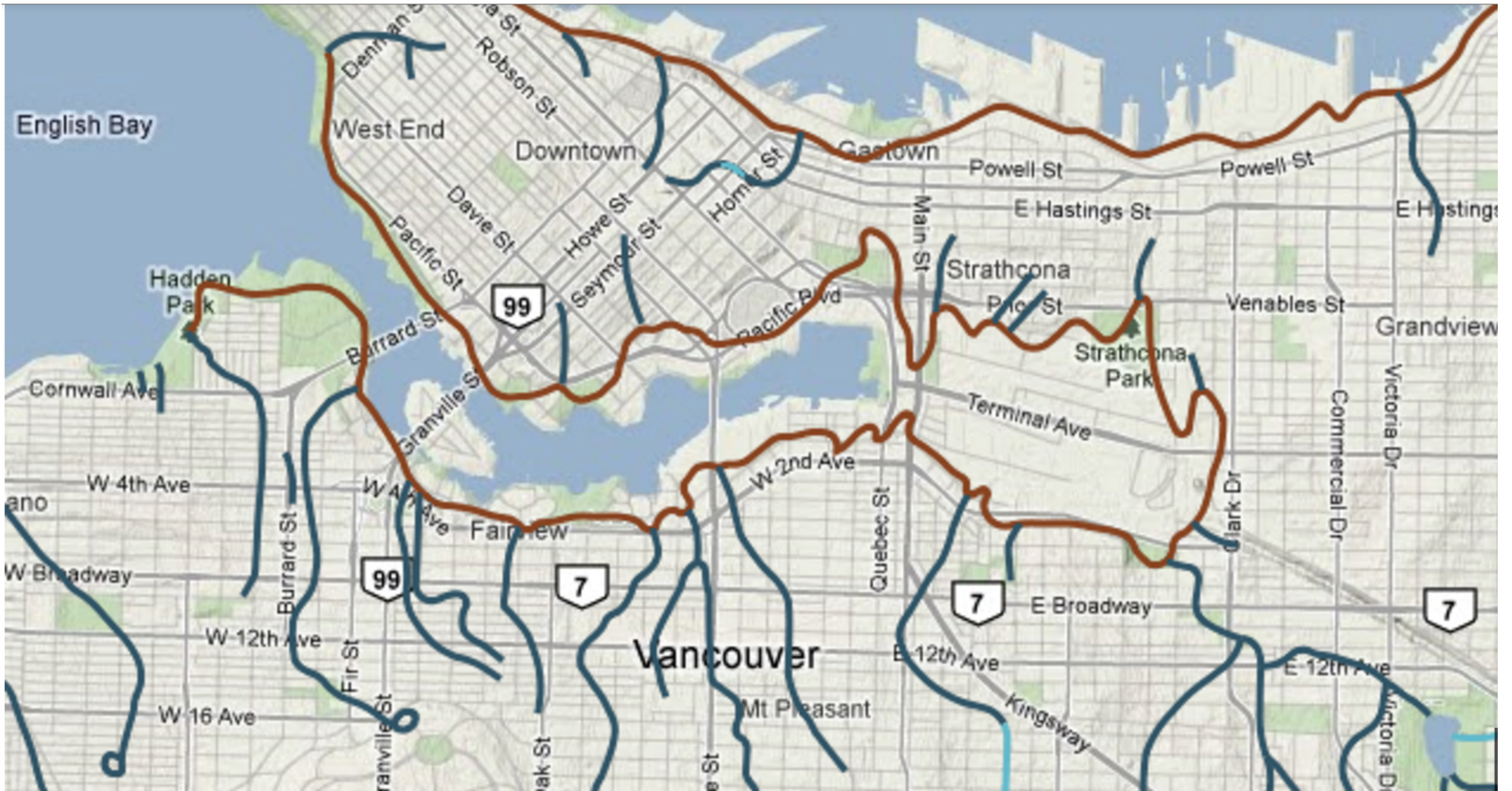
Masterplan:
March 2009



Instructions:

Walk from Olympic Village Sky Train Station through the development along Southeast False Creek Flats and follow the red dashed line. As you walk through the Southeast False Creek, be sure to check out the significant public spaces: 1- "Habitat Island", 2- The bioswale 3: Southeast False Creek Olympic Plaza and 4- View of False Creek along Seaside Bicycle Route.

When walking between Scotia and Brunswick Streets along East 5th Ave, you will walk by what remains of Brewery Creek it is tucked within a ravine within steps of the Native Education College. The name of the Creek is famously derived from the brewers who used the Creek's water to make beer. Keep following the dashed line and you will find China Creek Park North. Here, the stream has been buried and is now part of a sewer system. Both these waterways used to connect to the waters of False Creek. The development of industry has left them as ghosts of what they once were.



Vancouver's lost streams in blue