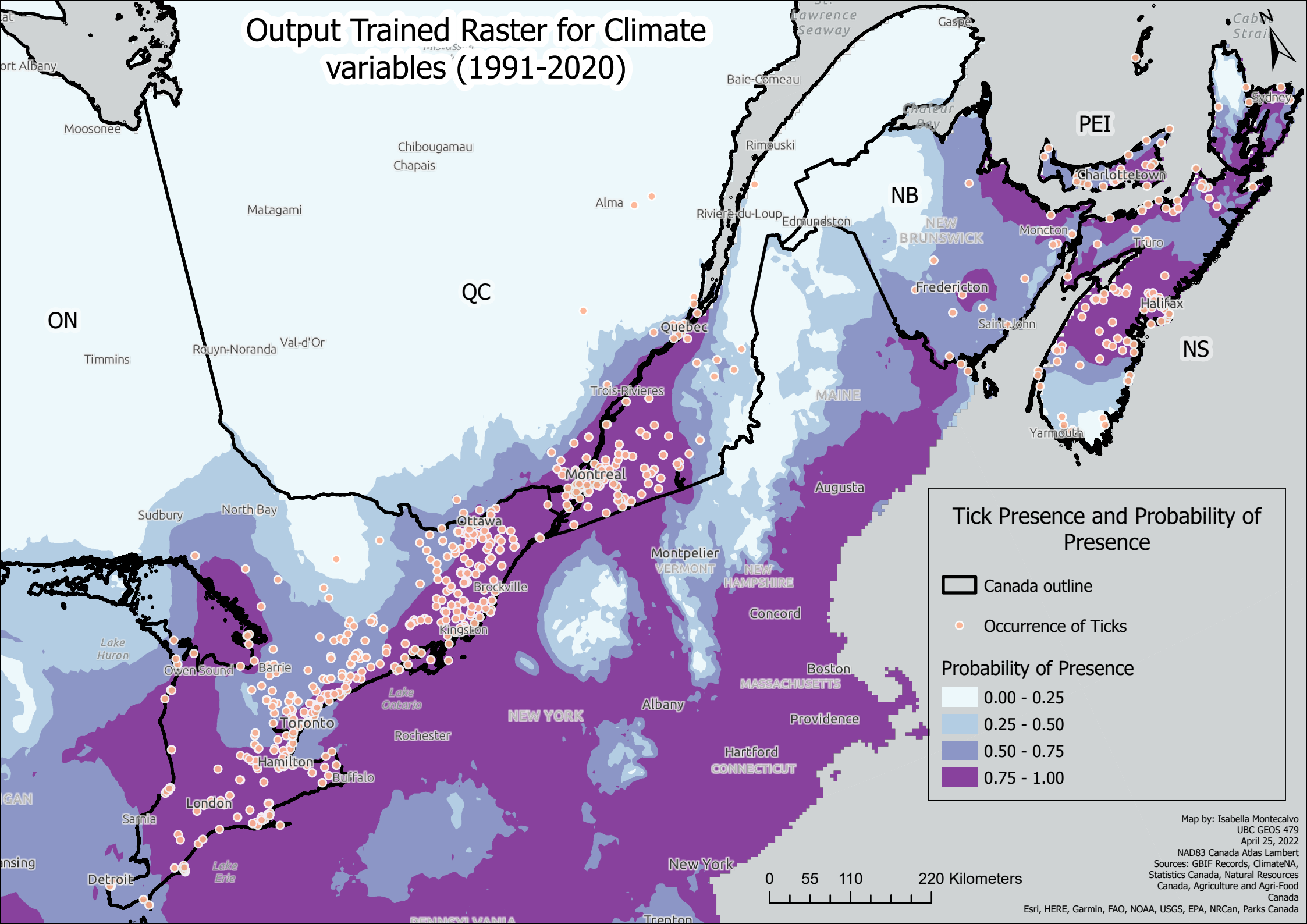








Output Trained Raster for Climate variables (1991-2020)



Tick Presence and Probability of Presence

-  Canada outline
-  Occurrence of Ticks

Probability of Presence

-  0.00 - 0.25
-  0.25 - 0.50
-  0.50 - 0.75
-  0.75 - 1.00

Map by: Isabella Montecalvo
 UBC GEOS 479
 April 25, 2022
 NAD83 Canada Atlas Lambert
 Sources: GBIF Records, ClimateNA,
 Statistics Canada, Natural Resources
 Canada, Agriculture and Agri-Food
 Canada
 Esri, HERE, Garmin, FAO, NOAA, USGS, EPA, NRCAN, Parks Canada