













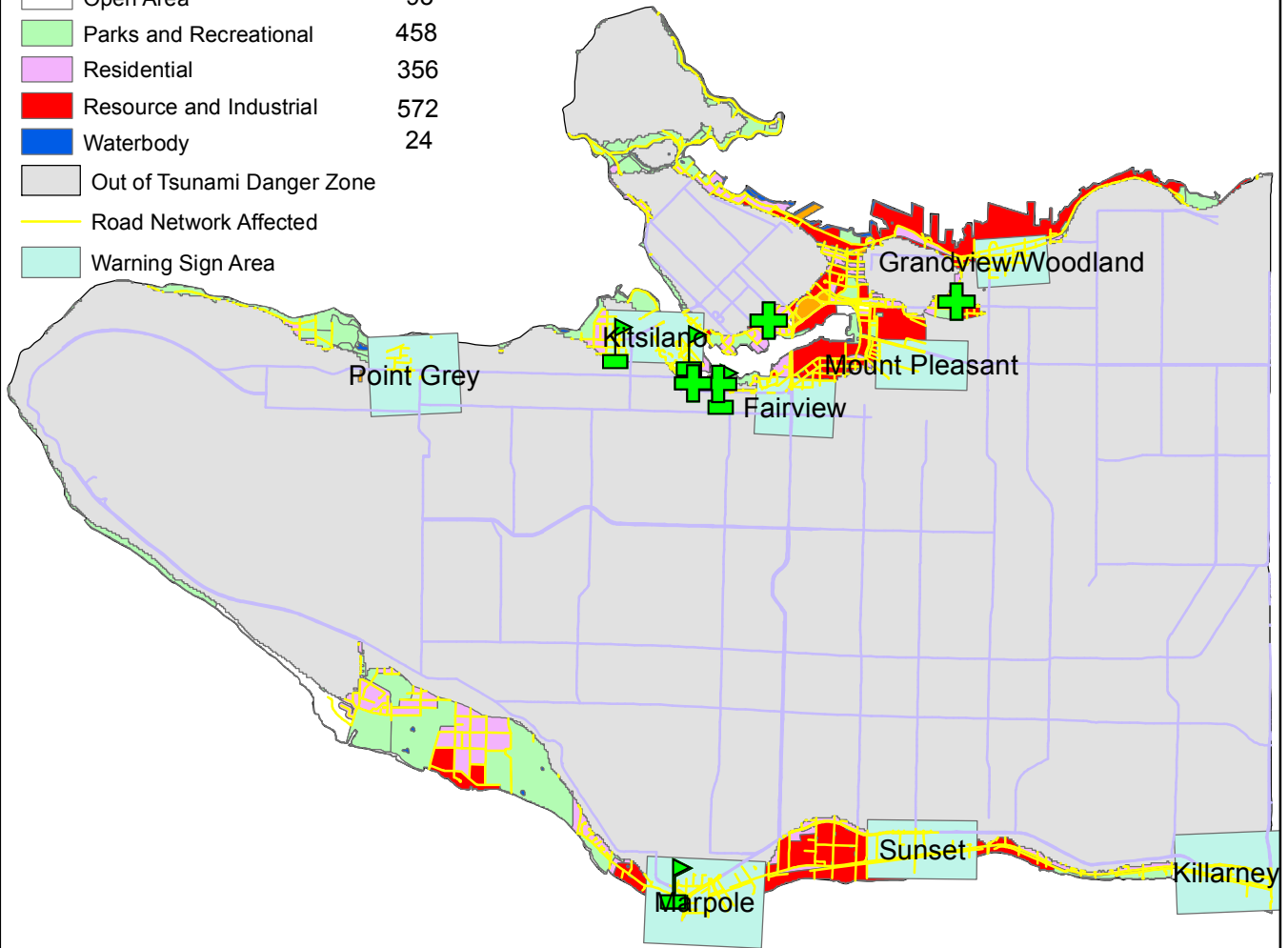
Vancouver Areas at Risk From Tsunami

Areas at Risk of Tsunami

-  Healthcare Facilities
-  Education Institutions

Zones of Landuse

CATEGORY	Hectares
 Commercial	0
 Government and Institutional	19
 Open Area	93
 Parks and Recreational	458
 Residential	356
 Resource and Industrial	572
 Waterbody	24
 Out of Tsunami Danger Zone	
 Road Network Affected	
 Warning Sign Area	



Coordinate System: NAD 1983 UTM Zone 10N
 Projection: Transverse Mercator
 Datum: North American 1983
 False Easting: 500,000.0000
 False Northing: 0.0000
 Central Meridian: -123.0000
 Scale Factor: 0.9996
 Latitude Of Origin: 0.0000
 Units: Meter

0 1 2 4 Kilometers

