



Prince Rupert  
School District 52  
Rural and Remote  
Community Field Experience

# Where are we in BC?

## BRITISH COLUMBIA



# Our City




# *Our Context*

- ❑ Prince Rupert is a port city situated on Kaien Island, just north of the mouth of the Skeena River, which lies at the heart of the traditional territory of the Ts'msyen First Nation.
- ❑ This territory is bordered by the neighbouring nations of the Gitxsan, Nisga'a, Haida, and Heiltsuk people.
- ❑ Prince Rupert was established in 1910, and was the terminus of the Grand Trunk Pacific Railway.
- ❑ It is the transportation hub of BC's north coast with land, air and water modes, and has a population of approximately 13 000.
- ❑ The city enjoys a mild oceanic climate and is located in a temperate rainforest.

# Worth checking Out

North Pacific Cannery



Museum of Northern BC



khutzeymateen





# Wildlife



# Local Wildlife





# Hiking








Seafest June 2014



2014 Community  
Experience students





# Good Food!!



Wheelhouse Brewery





# *Our Schools*

- ▣ The Prince Rupert School District offers K-12 education programs in 9 schools. There are:
  - ▣ 5 elementary schools(K-5)
  - ▣ 1 middle school(6-8)
  - ▣ 1 secondary school(9-12)
  - ▣ 1 new beginnings alternate school(9-12)
  - ▣ 1 village school(K-12)

# Aboriginal Education Resource Centre *Wap Sigatgyet*



- ❑ Curriculum developed for each grade level
- ❑ Sm' algyax language taught to all students K-4
- ❑ Amazing library of aboriginal content
- ❑ LUCID Project – through ongoing collaborative and co-teaching support

*(Learning for Understanding through Culturally Imaginative Development)*

# Were big on collaboration





# WE are actively looking for:

Counselors

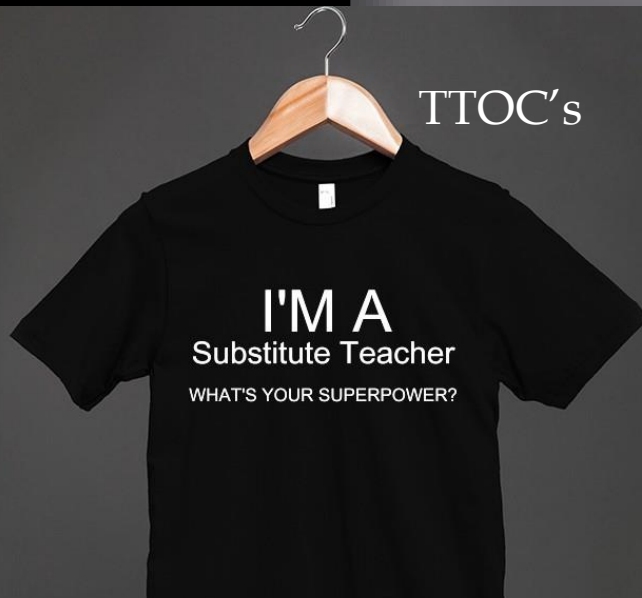


Shop Teachers

Learning Services



TTOC's



French Immersion



The only place in Canada where  
you 'get' to take a ferry to the  
airport...seriously!



# City of Rainbows

