









## Schools and the New St. Paul's Hospital in the False Creek Neighbourhood, Vancouver









### Legend

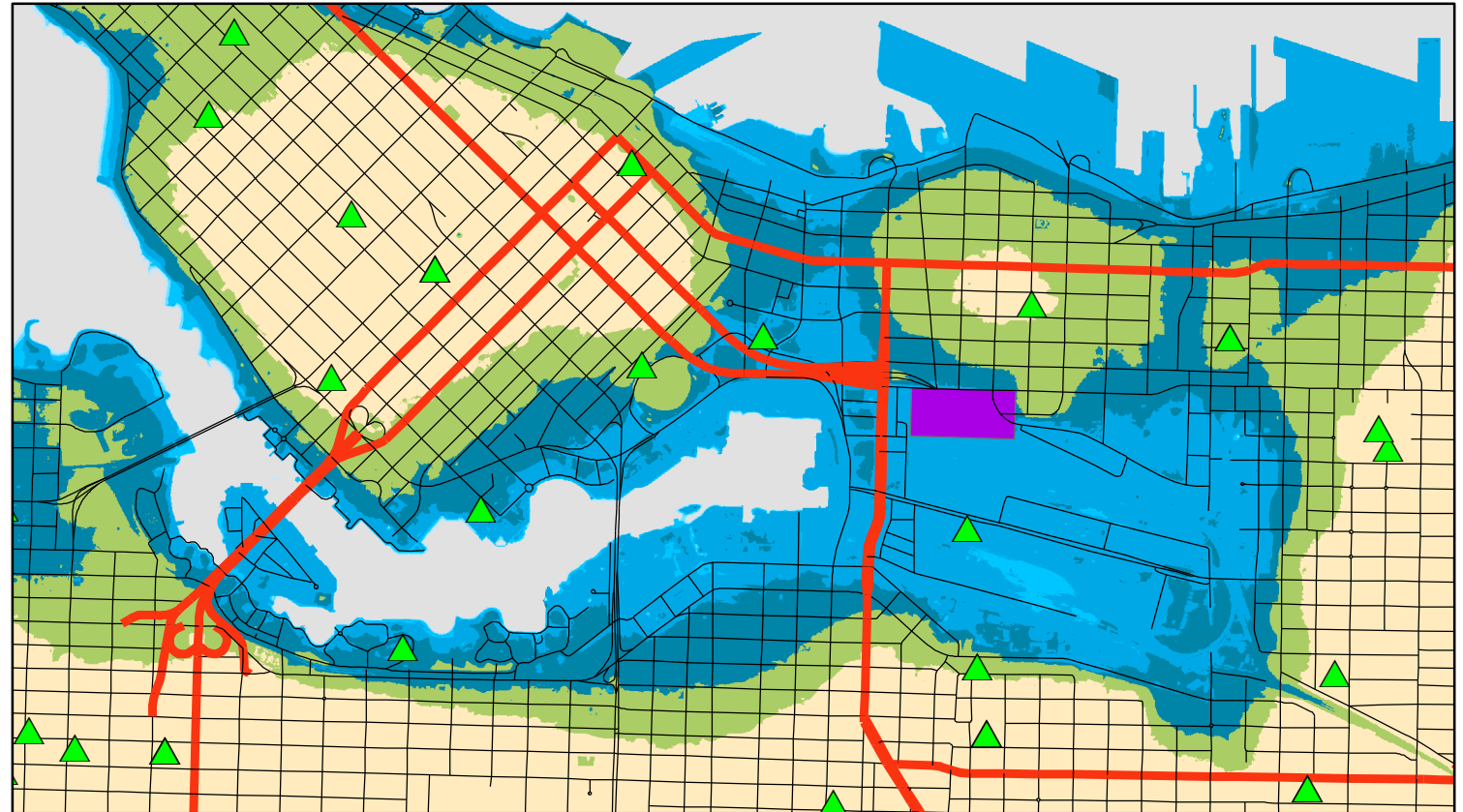
-  schools
-  <all other values>

### Roads

-  Expressway
-  Primary Highway
-  Secondary Highway
-  Major Road
-  Local Road
-  St. Paul's Hospital

### Elevation

-  0
-  0 - 1
-  1.000000001 - 2
-  2.000000001 - 3
-  3.000000001 - 5
-  5.000000001 - 10
-  10.000000001 - 20
-  20.000000001 - 1,986



Coordinate System: NAD 1983 UTM Zone 10N

Projection: Transverse Mercator

Datum: North American 1983

False Easting: 500,000.0000

False Northing: 0.0000

Central Meridian: -123.0000

Scale Factor: 0.9996

Latitude Of Origin: 0.0000

Units: Meter

0 0.25 0.5 1 Kilometers

