

501000m E

502000m E

503000m E

504000m E

505000m E

506000m E

5449000m N

5448000m N

5447000m N

5446000m N

5445000m N

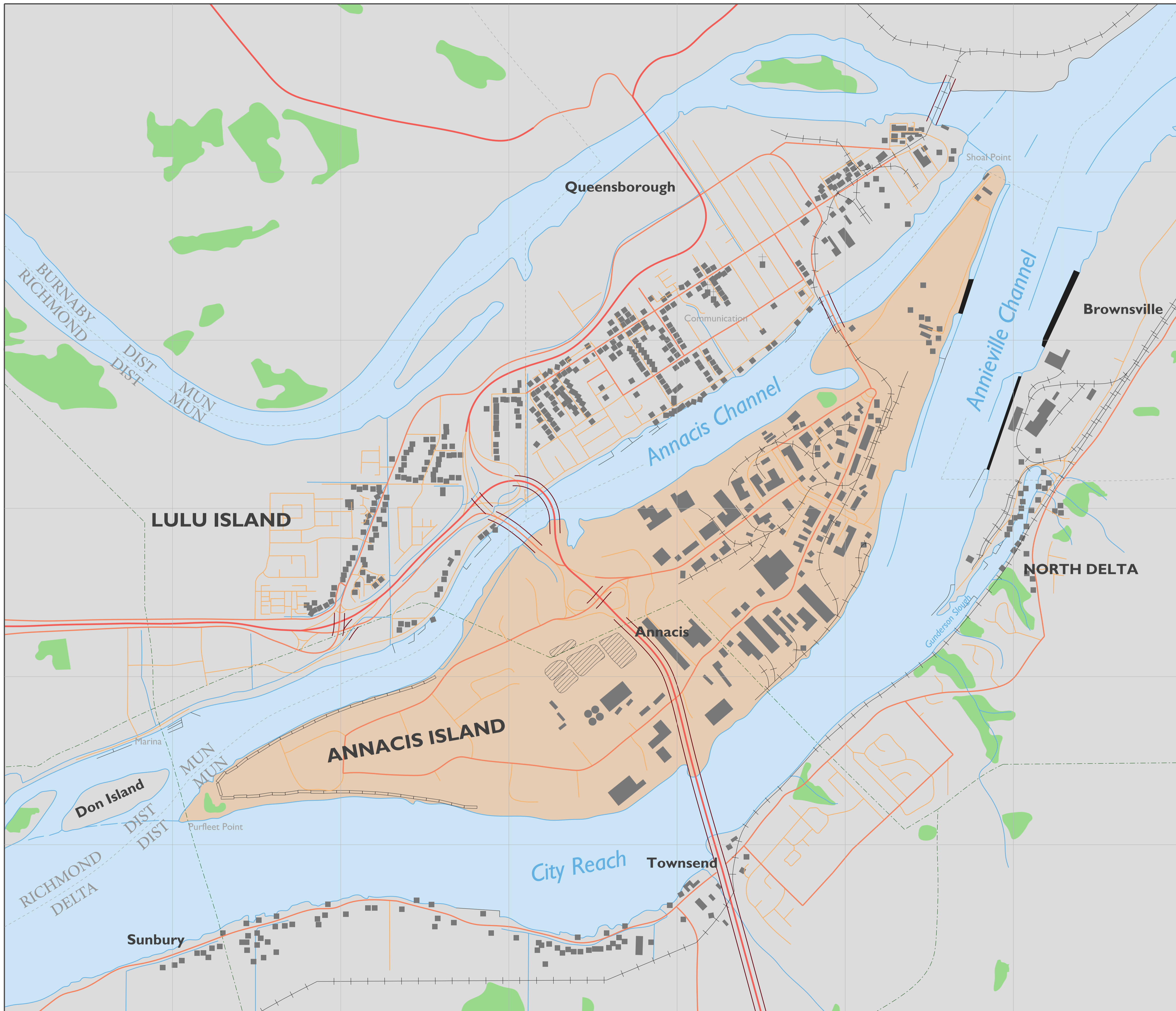
5449000m N

5448000m N

5447000m N

5446000m N

5445000m N



501000m E

502000m E

503000m E

504000m E

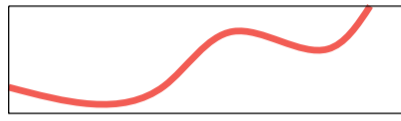
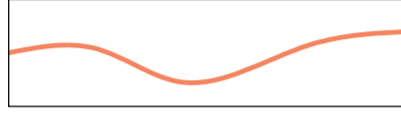
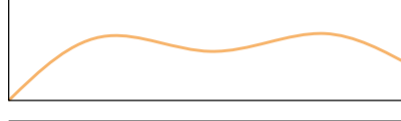
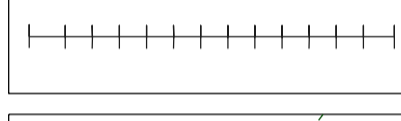
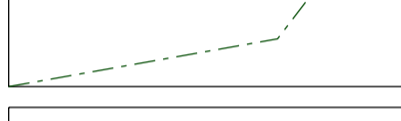








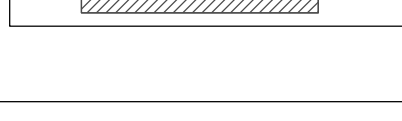
505000m E

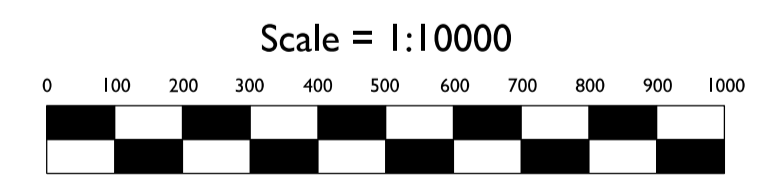
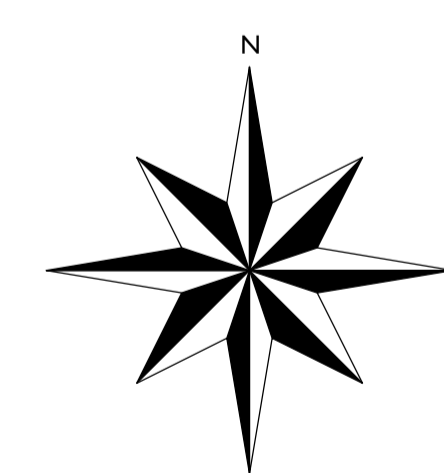
506000m E

# BCIT 2021

## Annacis Island Delta, B.C

### Legend

-  Freeway
-  Major Road
-  Minor Road
-  Railway
-  Powerline
-  Dike
-  Jetty
-  Bridge
-  Docks
-  Vegetation
-  Municipal Boundary
-  Buildings
-  Shoreline / Drainage
-  Sewage



Author: Nayanika Sukumar  
A01262823

GIST 7109  
March 24, 2021

Data digitized from NTS 92G 1:50000  
NAD83 CSRS UTM ZONE 10N

## Sheet 01