



DIGITIZED OKANAGAN HISTORY



THE UNIVERSITY OF BRITISH COLUMBIA

Library

Okanagan Campus

Digitized Okanagan History: A Regional Approach to Archival Digitization in B.C.'s Southern Interior

Paige Hohmann & Chris Hives
University of British Columbia
BC Studies Conference
May 3, 2019



Digitized Okanagan History

**OVERVIEW & ORIGINS
PORTAL CONTENT
DEMONSTRATION
LESSONS LEARNED
THE FUTURE**



Members of Healey Golf Club.
Healey B.C.

The background of the slide is a faded, sepia-toned historical photograph. It depicts a two-story building with a gambrel roof and multiple windows. In the foreground, a man wearing a hat and overalls stands next to a large wooden cart filled with hay. The overall tone is historical and rural.

Objectives & Outcomes

Enhance Access

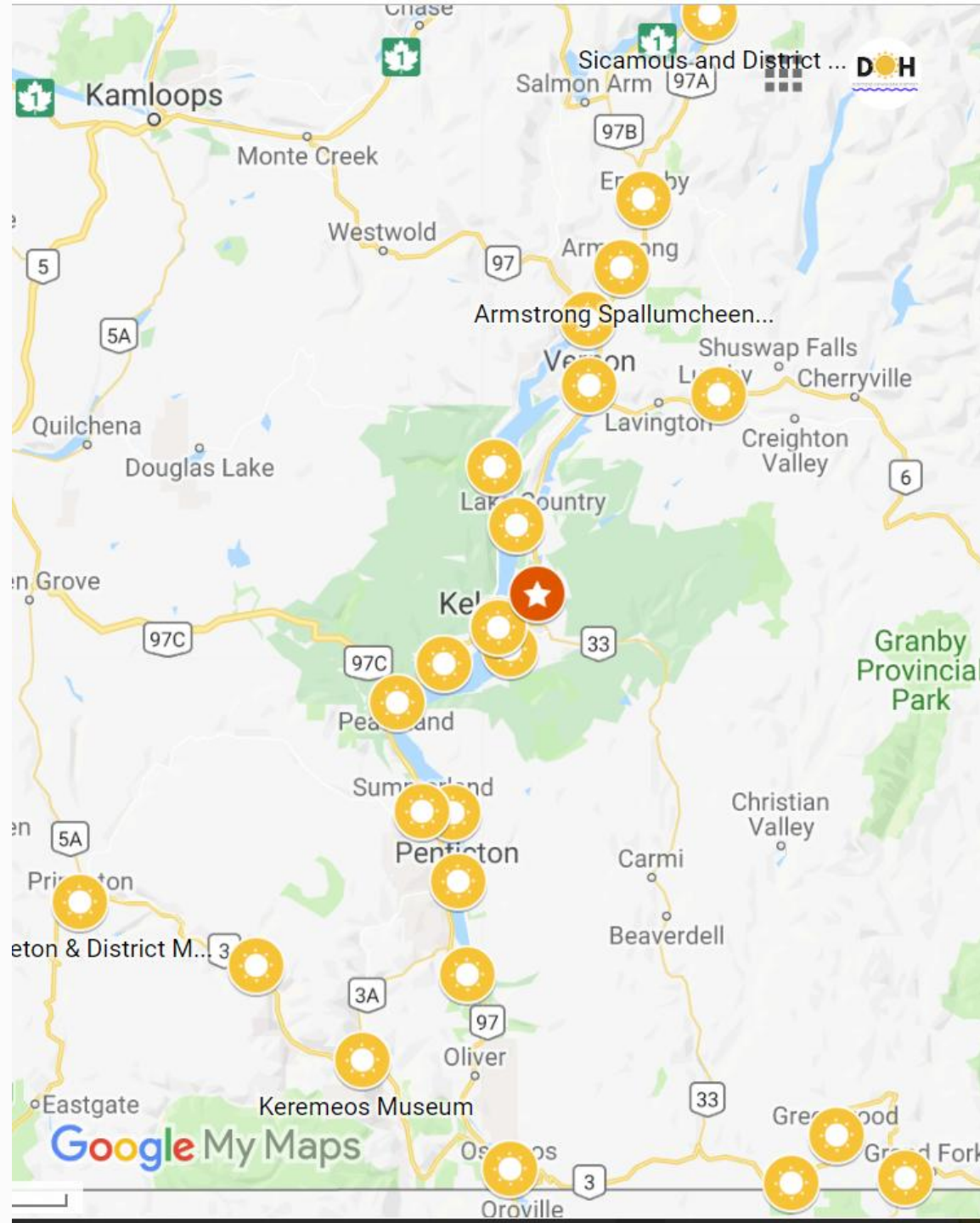
to unique, local historical resources to support all forms of research

+ Build → Infrastructure and Capacity

to allow small community memory institutions to participate in an inter-institutional, regional digitization project.

68,000 items

23 partners



Shuswap

Monashee

Okanagan

Similkameen

Boundary



Origins & Early Development

Project roots

Survey & follow up site visits

Itinerant digitization model

Selection of a platform



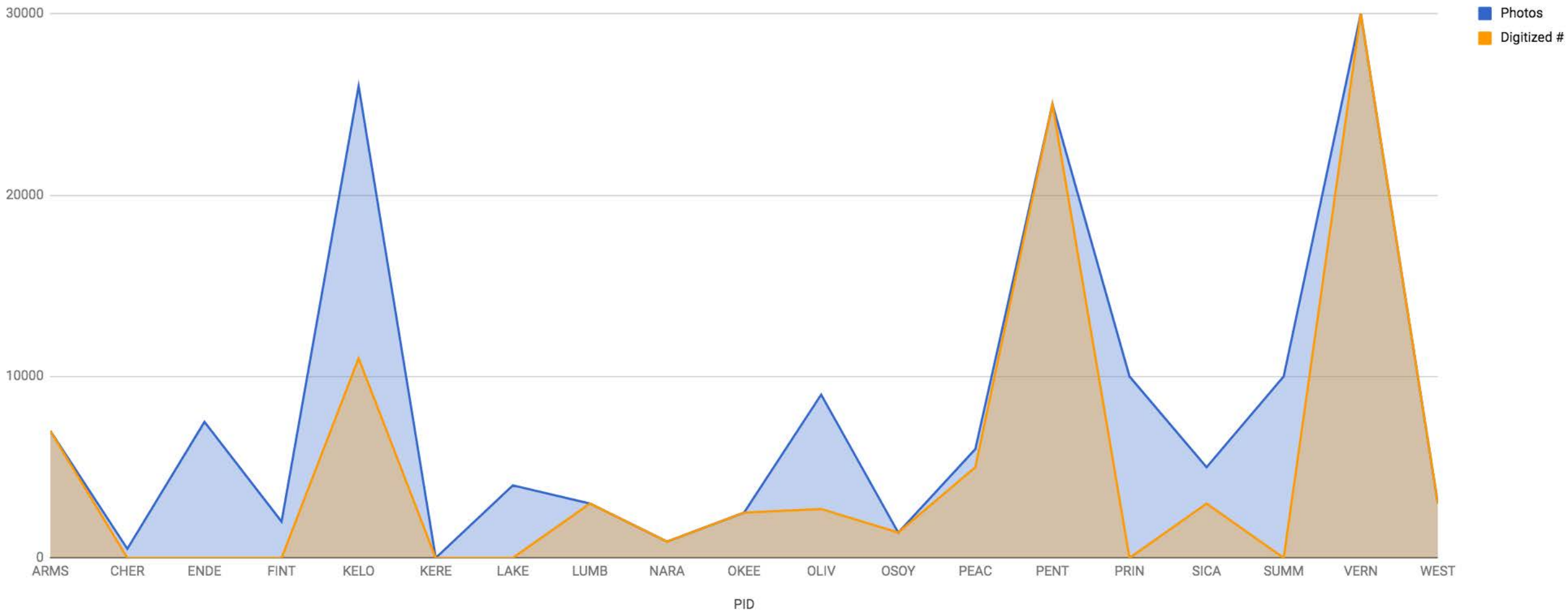
152,000*



*Photographs only

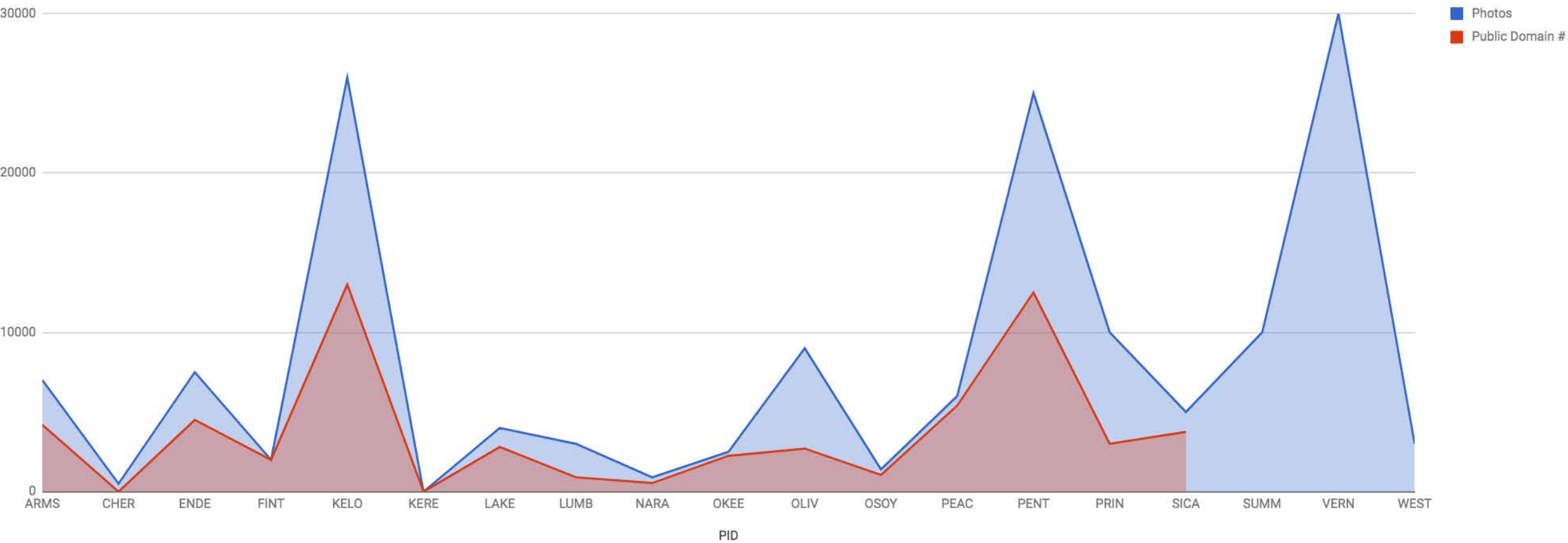


Estimated total photos v. already digitized photos



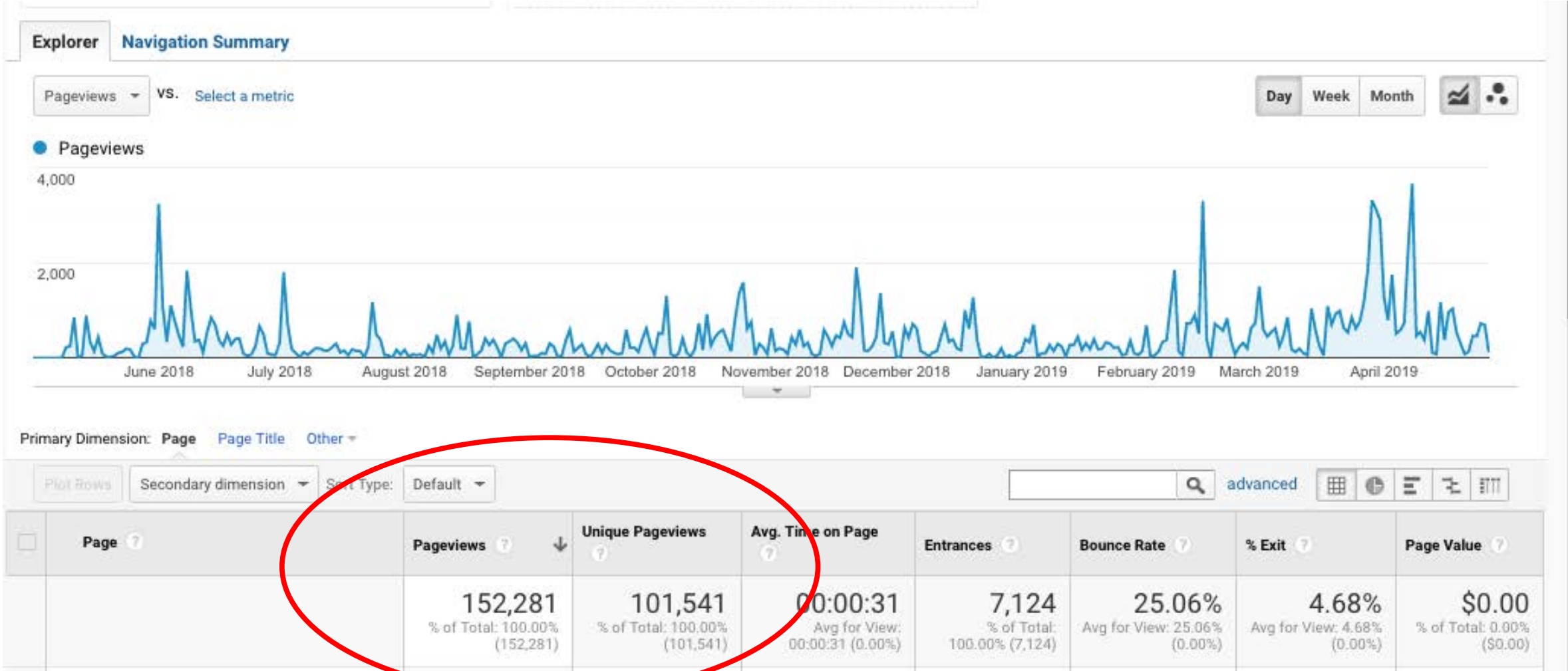


Estimated total photos v. public domain photos





Google Analytics cumulative report





Digitized Okanagan History

Published by Hootsuite [?] · 18 April at 15:25 · 🌐

#tbt to 1955 -- the Peachland Sawmill crew posing for a group photo! Find out more, including the names of the sawmill workers in the photo, at doh.arcabc.ca

Photograph courtesy of Peachland Museum.

#bchistory #localhistory #archives #okanagan



anyone there that you know

Like · Reply · Message · 1w



1

↪ View 3 more replies



Yes.. Dad and Arne Oltmanns beside him...

Like · Reply · Message · 1w



2



Oh good!
Can always spot a Todd 🤔 I saw a few of our mothers if you go to the website mentioned. I think it is time to [visit our museum](#) 🏠

Like · Reply · Message · 1w



2



recognized both! And Madeline is there....and Jim Clements.

Like · Reply · Message · 1w · Edited



2



yes...thought I recognized Madeleineand to think I worked with. her nephew Mike in Faro Yukon!!!

Like · Reply · Message · 1w · Edited



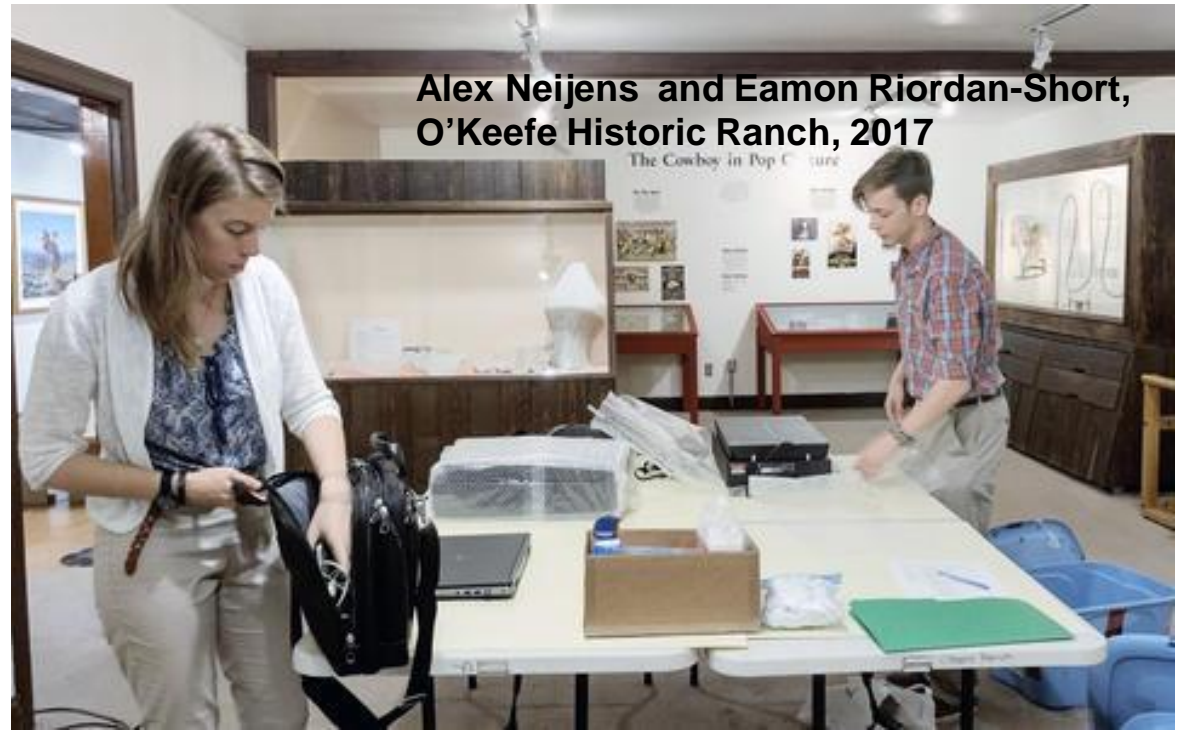
1



**Emma Smith and Eamon Riordan-Short,
Peachland Museum, 2017**



**Alex Neijens and Eamon Riordan-Short,
O'Keefe Historic Ranch, 2017**



**Alex Neijens,
Osoyoos & District
Museum & Archives,
2017**



**Sharon Hanna, Sicamous & District
Museum, 2018**



**Rhiannon Wallace,
Peachland Museum,
2019**



Arca / D.O.H Structure

Platform

Digitized
Okanagan
History


Partner
Repository

Collection

Objects



OSOYOOS
& DISTRICT
MUSEUM
AND ARCHIVES



ORE TRAIN
NICKLE PLATE MINE
HEDLEY BC



Portal Content

- 12,000 photographs
- Approximately 100 collections, fonds, or albums
- 80 maps
- Growing collection of oral histories
- The Prospector
- KDGS Reports
- OHS Reports
- Mining, agriculture, schools



Gaps and limitations

Filters:

- Creation, in the first instance
- Ad hoc preservation in context
- Impulse to transfer to archival custody
- Recognition of value / acceptance by repository
- Capacity to adequately describe and offer access

Resulting in relatively poor representation of:

- Women
- Indigenous communities
- Non-European immigrant communities

Countermeasures?

- Support self-selection mechanisms
- Expand beyond 'Museums and Archives'
- Continue building relationships
- Cultivate inclusive identity for D.O.H.

Digitized Okanagan History – Portal Demonstration





Discover Okanagan Historical Resources

Search D.O.H. to access copies of local historical materials including photographs, textual documents and publications from participating Okanagan memory institutions.

Search All Collections



[Advanced Search](#)

Derailed steam locomotive 474, east of Armstrong (1914)



Search All Collections



[Home](#) > [On this day, April 16](#)

On this day, April 16



Public School students - Teacher
Eli Wilson (1906)



(270) Lambs at Eagle Bay (1939)

Arca is a collaborative initiative of British Columbia's post-secondary institutions,
supported by the Province of British Columbia and the BC Electronic Library
Network.


This site is a partner in Arca, British Columbia's
collaborative digital repository.



[Home](#) > [Blog](#)

Blog

Prospector newspapers and new Sicamous photos now available!



We are pleased to announce that the next installment of photographs from Sicamous and District Museum and Historical Society has recently been made public.

Date:

Monday, March 25, 2019 - 12:31

Tags:

DHM Materials

New Public Digitization Workstation at Kelowna Library



As of March 1st, the Okanagan Historical Society (Kelowna Branch) Community History Digitization Station will be available for use at the UBCO Innovation Library located in the D.R.L., Kelowna branch.

Date:

Thursday, March 7, 2019 - 15:40



Our archivists, Paige and Chris, have written an article highlighting the collaborative nature of D.O.H. for the March edition of *BCLA Perspectives*, a publication by the BC Library Association.

Date:

Monday, March 18, 2019 - 14:49

Tags:

Project Information

First Road Trip of 2019!



Chris and Rhannon hit the road for our first trip of the year last Wednesday, February 20! We picked up materials from our new partners at Westbank Museum and dropped off materials at Peachland Museum.

Date:

Wednesday, February 27, 2019 - 15:14

Tags:

Site Visits



[Home](#) > [About D.O.H. and Arca](#)

About D.O.H. and Arca

46970 Items in 104 Collections

From its inception in 2016, the Digitized Okanagan History (D.O.H.) project has been conceived of as a unique regional partnership involving the University of British Columbia's Okanagan Campus Library and numerous community memory institutions located throughout the Okanagan, Shuswap, Similkameen and Boundary regions of B.C.'s southern interior. The objective of D.O.H. is to work collaboratively with partner repositories to improve access to a wide range of local historical resources by digitizing or collecting digital copies of photographs, archival records, maps, publications, oral histories and community newspapers and making this information more widely available through a single, integrated online portal.

If you would like to receive regular updates about our work, please [subscribe](#) to our newsletter.

At the outset of the project, materials were all scanned at [partner repositories](#) during summer visits by our student team using mobile digitization equipment. Following the site visits typically lasting three days, the team brought back the new scans as well as any existing digital content provided by the partner institutions for post-production (some light editing and description) to prepare them for upload. As the project has matured, partner repositories have become increasingly comfortable with having their materials transported to the UBCO campus for scanning. This new model provides for greater efficiency, year-round scanning activities and access to a wider array of equipment to digitize large format items, microfilm, and audio cassettes.

We upload our digitized materials to the D.O.H. repository, which is part of [Arca](#), a collaborative initiative to support the development and implementation of digital repositories at BC post-secondary institutions. Foundational to the creation of the BC Digital Library, Arca is a province-wide network of institutional repositories that:

- provides access to faculty and student research output across multiple post-secondary institutions via a cross-repository search layer
- supports the management of institutional digital assets
- showcases BC as a hub for knowledge creation across Canada and around the world.

About D.O.H.

- [Our Team](#)
- [Our Partners](#)
- [Digitization Resources](#)
- [News](#)

About Arca

- [About Arca](#)
- [Arca FAQs](#)
- [Arca Contacts](#)
- [Arca Participants](#)
- [Arca Usage Data](#)

Links

- [Asian Heritage Month Okanagan - Online Museum](#)
- [Northern BC Digital Collection](#)
- [Okanagan Historical Society](#)
- [UBC Open Collections](#)



Discover Okanagan Historical Resources

Search D.O.H. to access copies of local historical materials including photographs, textual documents and publications from participating Okanagan memory institutions.

Search All Collections



[Advanced Search](#)

Derailed steam locomotive 474, east of Armstrong (1914)



Search All Collections



[Home](#) > Digitized Okanagan History

Digitized Okanagan History



Armstrong Spallumcheen
Museum and Art Gallery



Enderby and District Museum
and Archives



Greater Vernon Museum and
Archives



Greenwood Museum



Historic O'Keefe Ranch



Kelowna and District
Genealogical Society



Kettle River Museum and
Archives



Lake Country Museum and
Archives



Lumby and District Museum

Naramata Heritage Museum Society
224 Robinson Avenue
P.O. Box 98

Naramata Heritage Museum



Newspapers

OKANAGAN FALLS
HERITAGE MUSEUM
& BASSETT HOUSE

Okanagan Falls Heritage
Museum



[Home](#) > [Browse](#) > [Armstrong Spallumcheen Museum and Art Gallery](#)

Armstrong Spallumcheen Museum and Art Gallery

The Armstrong Spallumcheen Archives preserves and provides access to public records, historical documents and photographs documenting the history of Armstrong and Spallumcheen. For additional information see: <http://armstrongspallmuseumart.com/armstrong-spallumcheen-museum-and-art-gallery-archives.html>.



Armstrong Cheerio Club



Armstrong City Minutes, 1913 - 1948



Armstrong High School collection



Armstrong Oral Histories



Armstrong Photograph Collection



Municipality of Spallumcheen Land Rolls



Spallumcheen Assessment Rolls



Township of Spallumcheen Minutes, 1892 - 1948



Historic O'Keefe Ranch



Kelowna and District
Genealogical Society



Kettle River Museum and
Archives



Lake Country Museum and
Archives



Lumby and District Museum

Naramata Heritage Museum Society
214 Robinson Avenue
PO. Box 95

Naramata Heritage Museum



Newspapers

OKANAGAN FALLS
HERITAGE MUSEUM
& BASSETT HOUSE

Okanagan Falls Heritage
Museum



Osoyoos and District Museum
and Archives

PEACHLAND
MUSEUM

Peachland Museum



Sicamous and District Museum
and Historical Society



South Similkameen Museum

SUMMERLAND
MUSEUM & ARCHIVES

Summerland Museum and
Archives





[Home](#) > [Browse](#) > [Osoyoos and District Museum and Archives](#)

Osoyoos and District Museum and Archives

The Osoyoos & District Museum and Archives identifies, acquires, records, and preserves archival records of enduring historic value to the Osoyoos area, including Richter, Kruger, Kobau and Anarchist mountains. For more information see: <http://www.osoyoosmuseum.ca/index.php/archives.html>.



John Carmichael Haynes fonds



Katie Lacey fonds



Kruger Family fonds



Okanagan Society for the Revival
of Indian Arts and Crafts fonds



Osoyoos Customs House fonds



Osoyoos Photographs



Society for the Furtherance of BC
Indian Arts and Crafts fonds




[Home](#) > [Browse](#) > [Osoyoos and District Museum and Archives](#) > [Katie Lacey fonds](#)

Katie Lacey fonds

Katie Lacey moved to Osoyoos with her family at age 11 in 1911. She lived in the area throughout her adult life until her death in Oliver in 1963. Fonds consists of the personal records of Katie Lacey. Series include: correspondence, personal writings, research materials, notes, and sketches. For additional information see <https://www.memorybc.ca/katie-lacey-fonds>.



Series 1: Correspondence



Series 2: Personal Writings



Series 3: Research materials



Series 4: Notes



Series 5: Sketches



[Home](#) > [Browse](#) > [Osoyoos and District Museum and Archives](#) > [Katie Lacey fonds](#) > [Series 3: Research materials](#)

Series 3: Research materials

Series consists of published materials, unpublished materials, and correspondence used by Katie Lacey for research or personal interest purposes.



Subseries 3.1: Correspondence
1933




Subseries 3.2: Published
materials



Subseries 3.3: Unpublished
materials

Subseries 3.1: Correspondence 1933

ViewPages

 Subseries 3.1: Correspondence 1933...

Search inside TEXT

A very interesting letter from an Osoyoos Pioneer.

Mr. C.L. Thompson, Deputy Collector of Customs
Oroville Wash.

Dear Mr. Thompson:-

My brother, A.W. Nash, was appointed Collector of Customs of
Puget Sound District by President Garfield, and he took over office about
July 10th 1881. The district at that time extended from the Pacific Ocean
to Idaho, including Fort Coville, and also Bonanza Ferry, Idaho, I think.

I was appointed deputy collector at Osoyoos Lake by my brother,
which office at the time carried a salary of \$2500.00 per year, reduced
to \$1800.00 after my first year. I arrived at Osoyoos Lake August 7th, 1881,
and found Jacob Stitzel in charge. Stitzel had then been in office seven
or eight years with headquarters at Fort Coville then (then a military post)
until about two years previous to my arrival, when he was ordered to move
his headquarters to Osoyoos Lake, but his jurisdiction extended from Cascade
Mountains thro' Spokane Falls to Bonanza Ferry, Idaho.

The cabin occupied by Stitzel was built by John Lutz (possibly
-y Uta), who married a Squaw by the name of Wenah Catherine, (that is little
Catherine). After Lutz death, Catherine moved to Kettle Falls about 15 miles
south of the Boundary line where she took up a ranch, and raised hay for
the cattle which her husband left her.

Altho' she abandoned the Osoyoos ranch, the dam on Kettle River
she claimed the cabin and Stitzel paid her a small sum for rent. Upon
the arrival of ^{SPECIAL} Agent for the Treasury and my brother the Collector,
I was ordered to take over the abandoned building, and extend \$500.00 in re-
pairs and furnish it with a good cook stove to replace a dilapidated one
that Stitzel had packed in and put up with.

This building was located on a bench just above a beautiful
spring of cold water that bubbled out of the hillside of a canyon of Nine
Mile Creek which flows within thirty yards of the cabin. According to old-ti




Discover Okanagan Historical Resources

Search D.O.H. to access copies of local historical materials including photographs, textual documents and publications from participating Okanagan memory institutions.

flood



Advanced Search



Derailed steam locomotive 474, east of Armstrong (1914)



Refine Your Search

Date

1904 - 2019

(5 years)



Filter

Specify date range: Show

Collection

- Sicamous and ... (94) + -
- Okanagan Falls... (15) + -
- South Similkam... (14) + -
- Osoyoos and Di... (9) + -
- Greenwood Mu... (6) + -
- Enderby and Di... (5) + -

Genre

- photographs (142) + -
- Photographs (7) + -
- newspaper (7) + -

Type

- still image (149) + -
- text (14) + -

Search Results

Displaying (1 - 20 of 163)

1 2 3 4 5 ... next > last »



Title	Osoyoos flood
Date	1945
Source	Osoyoos and District Museum and Archives



Title	Osoyoos flood
Date	1948
Source	Osoyoos and District Museum and Archives



Title	A Flood
Date	1915
Source	Historic O'Keefe Ranch



Title	Dynamiting to break the "jam"
Source	South Similkameen Museum



Title	Upward slope view of Twin Creek road damage
Date	2017
Source	Greenwood Museum



Title	Downward slope view of Twin Creek road damage
-------	---



Osoyoos flood



In collections

Osoyoos Photographs

Description

• Details

Title	Osoyoos flood
Date	1948
Extent	1 photograph : black & white
Description	Car driving on a flooded road on east side of Osoyoos Lake
Local Identifier	2011.001.100
Source	Osoyoos and District Museum and Archives
Rights	Images provided for research and reference only. Permission to publish, copy, or otherwise use these images must be obtained from Osoyoos and District Museum and Archives: http://www.osoyoosmuseum.ca/
Type	still image
Genre	photographs
Subject	Floods
Geographical Subject	Osoyoos (B.C.)

• Map



Refine Your Search

Date

1944 - 1974
(5 years)

Filter

Specify date range: [Show](#)

Genre

• photographs (14) + -

Type

• still image (14) + -

Search Results

Displaying (1 - 14 of 14)



Title	Dynamiting to break the "jam"
Source	South Similkameen Museum



Title	Flood near Osoyoos
Date	1972
Source	South Similkameen Museum



Title	Similkameen River flood
Date	1972
Source	South Similkameen Museum



Title	Similkameen River flood
Date	1972
Source	South Similkameen Museum



Title	Near Lawrence Ranch Flood
Date	1972
Source	South Similkameen Museum



Title	Flood at Red Bridge
Date	1972
Source	South Similkameen Museum



Title	Similkameen River flood
Date	1972



Refine Your Search

Date

1934 - 1939
(5 years)



Filter

Specify date range: [Show](#)

Type

• text (7) +-

Search Results

Displaying (1 - 7 of 7)



Title The Prospector, September 16, 1938
Date 1938-09-16



Title The Prospector, August 26, 1938
Date 1938-08-26



Title The Prospector, September 9, 1938
Date 1938-09-09



Title The Prospector, August 19, 1938
Date 1938-08-19



Title The Prospector, July 22, 1938
Date 1938-07-22



Title The Prospector, November 18, 1938
Date 1938-11-18



Title The Prospector, December 30, 1938
Date 1938-12-30



Discover Okanagan Historical Resources

Search D.O.H. to access copies of local historical materials including photographs, textual documents and publications from participating Okanagan memory institutions.

Search All Collections



[Advanced Search](#)

Derailed steam locomotive 474, east of Armstrong (1914)



[Home](#) > [Advanced Search](#)

Advanced Search

Field

Creator ▼

Search terms



AND ▼

Field

Creator ▼

Search terms



Search

Search Tips

- Click the + button to add more fields to your search.
- Use **AND** between terms to find items with **all** the terms.
- Use **OR** between terms to find items with **any** the terms.
- When using the Date search, use * as a wildcard. For example, use ***1964*** to find everything in 1964 or ***196*** to find everything in the 1960s.
- Select the Name/Creator field to search for items authored or created by an individual.
- Select the Subjects field to search for items about an individual.
- Select the Full Text field to search within book or newspaper items.



Lessons Learned

- Few examples of collaborative regional digitization projects
- More digitized material (particularly photographs) than expected
- Confirmation that partner repositories could not have created their own online portals for digitized material
- Opportunity to learn from and about our community partners
- Important role of relationship building in collaborative projects

Future Directions

- Sustainable model for D.O.H.
- New Columbia/Kootenay regional digitization project
- Regional community newspaper digitization project



Thank you

D.O.H. website: doh.arcabc.ca

Chris Hives
chris.hives@ubc.ca

Paige Hohmann
paige.hohmann@ubc.ca



Gullin
ARMSTRONG & CO.

Image credits

Slide 2: Members of the Hedley Golf Club. (n.d.) Hedley Museum, control no. P2888.

<https://doh.arcabc.ca/islandora/object/hedley%3A6014>

Slide 3: James, J.A. (1912). Hezekiah Elliot's team of oxen in front of Enderby Public School. Enderby and District Museum and Archives, control no. 1185.

<https://doh.arcabc.ca/islandora/object/enderby%3A21>

Slide 5: Goodman, L. (1920). Muddy car on Lakeshore Drive. Osoyoos and District Museum and Archives, control no. 2011.015.001. <https://doh.arcabc.ca/islandora/object/osoyoos%3A1117>

Slide 6: Blacksmith Frank A. Clayton in group photograph. (1906). Armstrong Museum and Arts Society, control no. ASMAS00712. <https://doh.arcabc.ca/islandora/object/arms%3A1279>

Slide 10: Peachland Sawmill crew. (1955). Peachland Museum, control no. P0632; 3947.

<https://doh.arcabc.ca/islandora/object/peach%3A4>

Image credits

Slide 11, clockwise from top left:

Hohmann, P. on behalf of UBC Okanagan Library. (2017). Emma Smith and Eamon Riordan-Short, Peachland Museum.

Hohmann, P. on behalf of UBC Okanagan Library. (2017). Alex Neijens and Eamon Riordan-Short, O'Keefe Historic Ranch.

Riordan-Short, E. on behalf of UBC Okanagan Library. Alex Neijens, Osoyoos and District Museum and Archives.

Robb, S on behalf of UBC Okanagan Library. (2018). Sharon Hanna, Sicamous and District Museum and Archives.

Hives, C. on behalf of UBC Okanagan Library (2019). Rhiannon Wallace, Peachland Museum.

Image credits

Slide 12: Rotherham, T.H. Electric ore train, Nickel Plate Mine, ca. 1910. Hedley Museum, control no. P0390. Retrieved <https://doh.arcabc.ca/islandora/object/hedley%3A3969>

Nickel Plate Mine miners ca. 1940. Hedley Museum, control no. P0285.
<https://doh.arcabc.ca/islandora/object/hedley%3A3865>

Slide 13: Tildesley, J.J. (1910). Horse logging. Armstrong Spallumcheen Museum and Arts Society, control no. ASMAS00302. <https://doh.arcabc.ca/islandora/object/arms%3A1160>

Slide 14: Susan, Lela and James Bush with bicycles along the Kettle River, ca. 1915. Kettle River Museum, control no. KETT_01_153-Cycle Family006.
<https://doh.arcabc.ca/islandora/object/kettleriver%3A117>

Slide 15: Nickel Plate Mine miners ca. 1940. Hedley Museum, control no. P0285.
<https://doh.arcabc.ca/islandora/object/hedley%3A3865>

Image credits

Slide 35: Hullcar Hall, apple packing school with Florence Smith & Holley Skelton (1916). Armstrong Spallumcheen Museum and Arts Society, control no. ASMAS01146. Retrieved <https://doh.arcabc.ca/islandora/object/arms%3A1346>

Slide 36: Car rally near Fortune School. (1920). Enderby and District Museum and Archives, control no. 4800. Retrieved <https://doh.arcabc.ca/islandora/object/enderby%3A131>

Slide 37: Ladies Hockey Team. (1908). Armstrong Spallumcheen Museum and Arts Society, control no. ASMAS01268. Retrieved <https://doh.arcabc.ca/islandora/object/arms%3A1397>