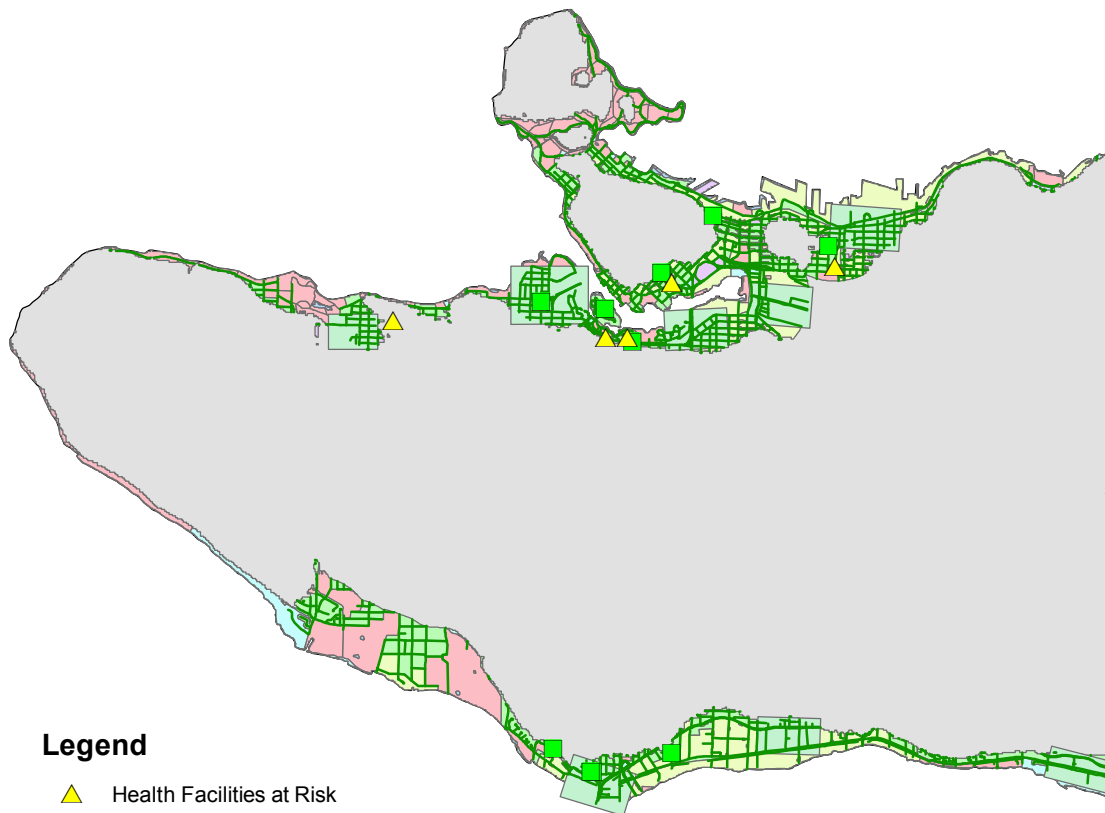






# Planning for a Tsunami Danger Zones in the City of Vancouver

Stephanie Grondin











## Legend

-  Health Facilities at Risk
-  Education Facilities at Risk
-  Roads at Risk
-  Signage - Major Roads in Danger Zone

## Vancouver Danger Zone Landuse

### CATEGORY

-  Commercial
-  Government and Institutional
-  Open Area
-  Parks and Recreational
-  Residential
-  Resource and Industrial
-  Waterbody
-  Vancouvermask

0 1.5 3 6 Kilometers

Coordinate System: NAD 1983 UTM Zone 10N  
Projection: Transverse Mercator  
Datum: North American 1983

CATEGORY	Area (Hectares)
Commercial	34.88503
Government and Institutional	28.790011
Open Area	126.583145
Parks and Recreational	567.700511
Residential	541.146545
Resource and Industrial	700.282551
Waterbody	30.820036