




Legend




-  Healthcare Facilities
-  Education Facilities
-  Roads Affected

Road Type

-  4

Vancouver Region

Region

-  Fairview
-  Grandview/ Woodland
-  Killarney
-  Kitsilano
-  Marpole
-  Mount Pleasant
-  Point Grey
-  Sunset

Vancouver Landuse

Category

-  Commercial
-  Government and Institutional
-  Open Area
-  Parks and Recreational
-  Residential
-  Resource and Industrial
-  Waterbody

Landuse	Total Area in Hectares
Commercial	34.9
Government and Institutional	28.8
Open Area	126.6
Parks and Recreational	567.7
Residential	541.1
Resource and Industrial	700.3
Waterbody	30.8

Vancouver Tsunami Risk Map

