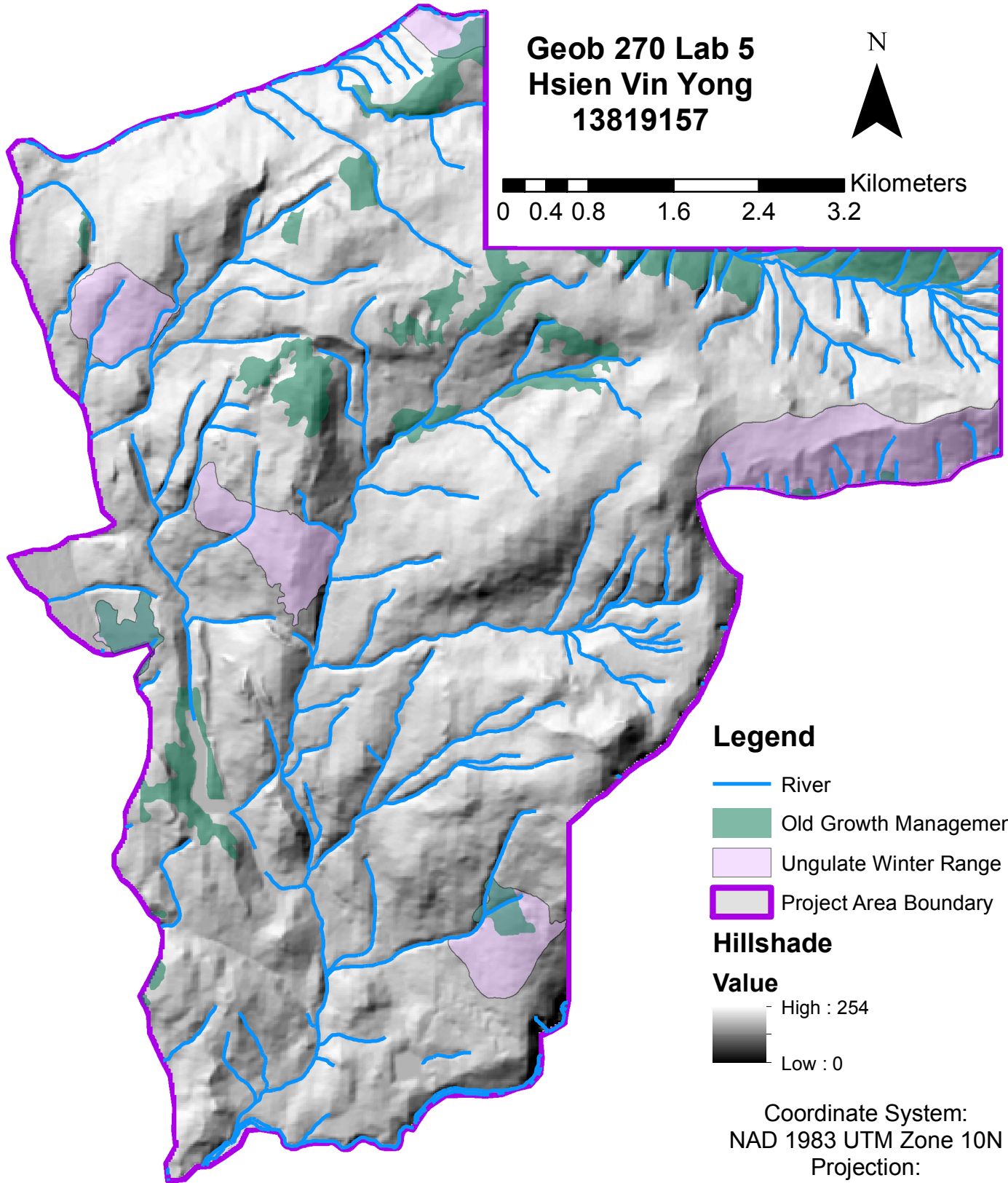


# Hillshade of Garibaldi at Squamish Project (Rivers, Old Growth and Ungulate Areas)





Geob 270 Lab 5  
Hsien Vin Yong  
13819157



0 0.4 0.8 1.6 2.4 3.2 Kilometers

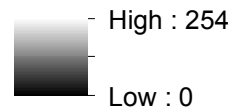


## Legend

-  River
-  Old Growth Management Area
-  Ungulate Winter Range
-  Project Area Boundary

## Hillshade

### Value



Coordinate System:  
NAD 1983 UTM Zone 10N  
Projection:  
Universal Transverse Mercator  
Datum: North American 1983  
Units : Meters  
Source: DataBC