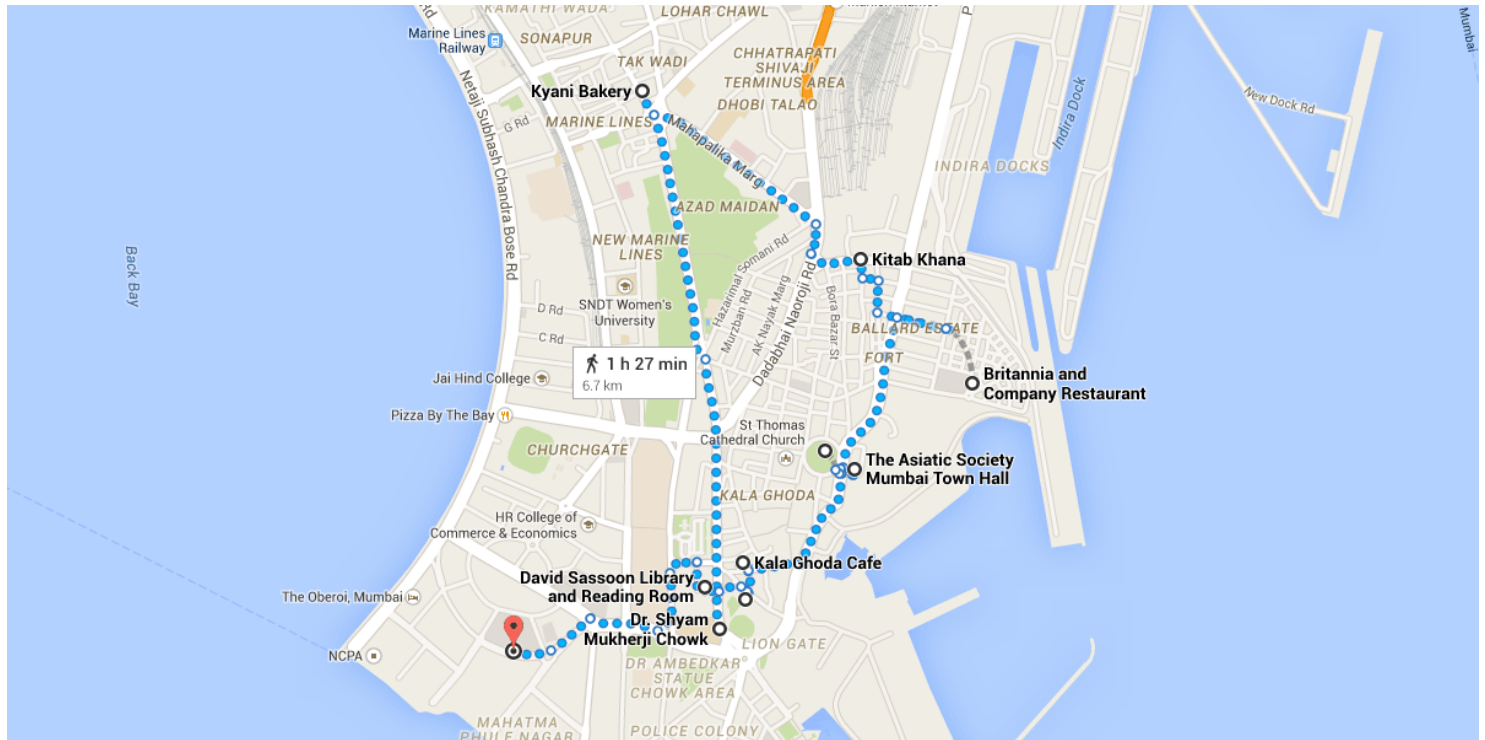


Directions from Dr. Shyam Mukherji Chowk to Piramal Art Gallery - Experimental Theatre - N. C. P. A



## ○ Dr. Shyam Mukherji Chowk

Use caution - may involve errors or sections not suited for walking

Mahatma Gandhi Road, Mantralaya, Fort, Mumbai, Maharashtra 400032

1. Walk north on Mahatma Gandhi Road towards Library Marg



Pass by Elphinstone College (on the left in 89 m)

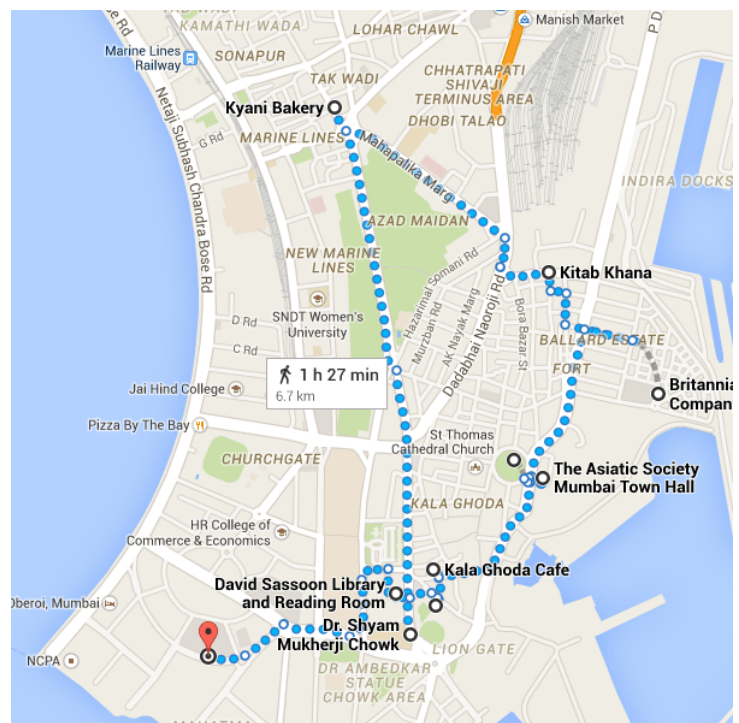
1.0 km

2. Turn left to stay on Mahatma Gandhi Road



Pass by the park (on the right in 110 m)

950 m





- Continue straight onto **Jagannath**

**Shankar Seth Rd**



Pass by Framjee Cowasjee Hall (on the left in 48 m)

99 m

2.0 km / 26 min

## ○ Kyani Bakery, Jermahal Estate, 657, JSS Road, Kalbadevi Road, Tak Wadi, Lohar Chawl, Marine Lines

Mumbai, Maharashtra 400002



- Walk south-east on **Jagannath Shankar Seth Rd** towards **Anandilal Podar Marg**



Pass by Framjee Cowasjee Hall (on the right)

99 m



- Turn **left** onto **Mahapalika Marg**



Pass by Brihan Mumbai Mahanagarpalika (on the left in 650 m)

750 m



- Turn **right** onto **Dadabhai Naoroji Rd**

110 m



- Turn **left** onto **Walchand Hirachand Marg**

200 m

1.1 km / 15 min

## ○ Kitab Khana

Mahatma Gandhi Rd, Phulara Fountain, Next to Dawar's College, Mumbai, Maharashtra 400001

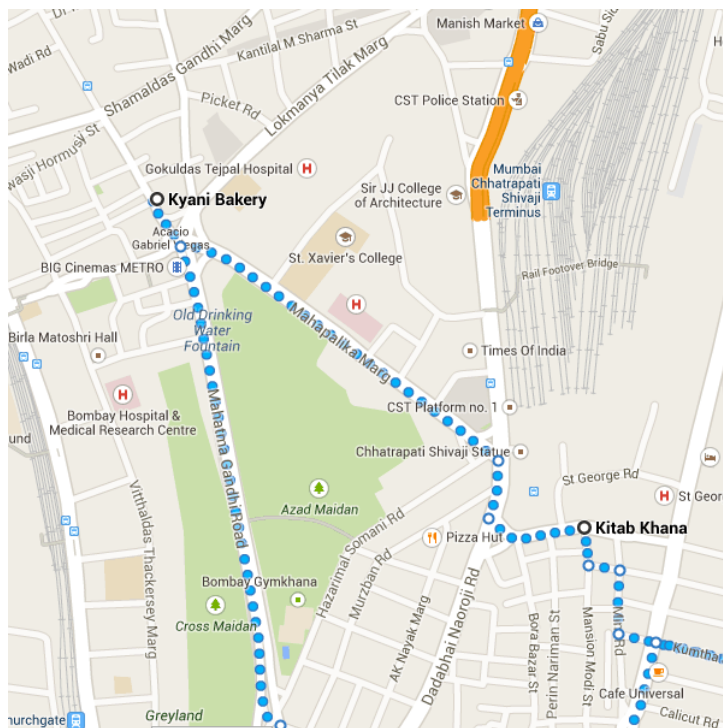


- Walk **south** on **Mansion Modi St**



Pass by Yash Travels (on the left in 22 m)

67 m



9. Turn **left** at Vinod Embroidery toward **Mint Rd**

59 m

10. Turn **right** at The Bharat Co-operative Bank Limited onto **Mint Rd**



Pass by Kumar Enterprises (on the right in 73 m)

120 m

11. Turn **left** at State Bank Of India - Mint Road Branch onto **Kumtha St**



Pass by Engineer Bldg (on the left in 33 m)

260 m

12. At Yellow Fever Vaccination Centre, continue onto **Currimbhoy Rd**



Destination will be on the right

28 m

550 m / 7 min

## Britannia and Company Restaurant

SS Ram Gulam Marg, Ballard Estate, Fort, Mumbai, 400001

13. Walk **west** on **Currimbhoy Rd** towards **R Kamani Rd**

28 m

14. Continue onto **Kumtha St**

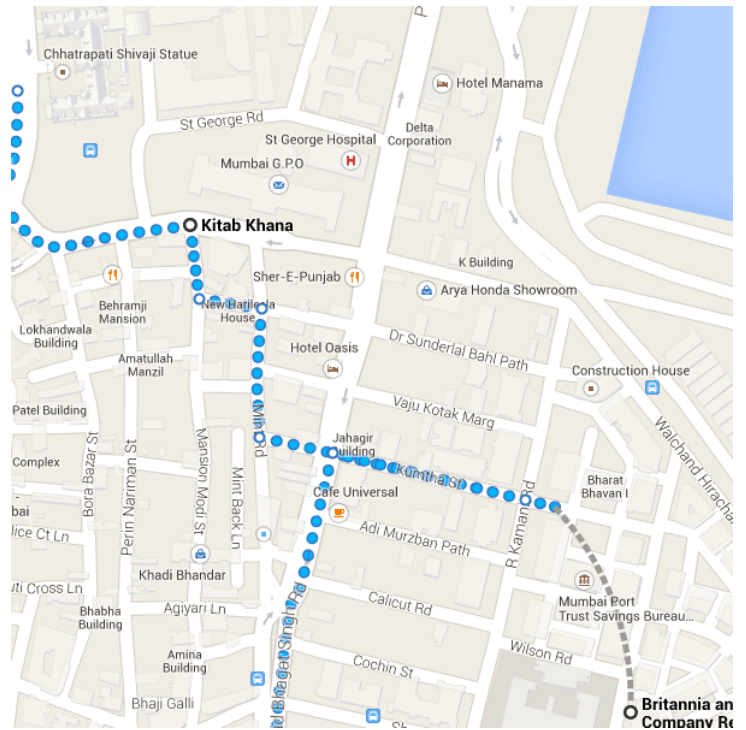
190 m

15. Turn **left** onto **Shahid Bhagat Singh Rd**



Pass by Canara Bank ATM (on the left in 120 m)

600 m





16. Turn **right** after The Asiatic Society  
Mumbai Town Hall (on the left)

29 m

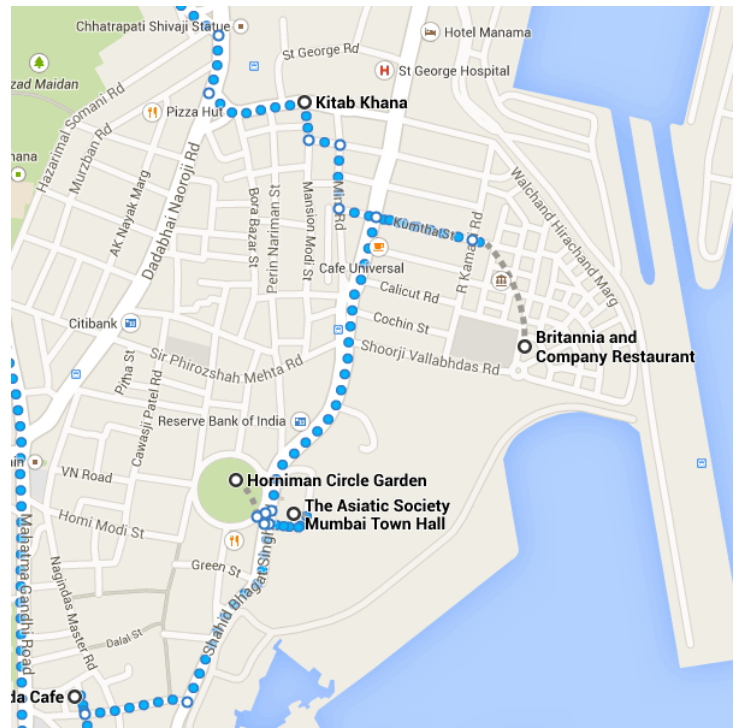
17. Enter **Horniman Circle**



Destination will be on the left

2 m

850 m / 10 min



## ○ Horniman Circle Garden

Fort, Mumbai, Maharashtra



18. Walk **south-west** on Horniman Circle

2 m



19. Exit the roundabout

18 m



20. Turn **right** onto Shahid Bhagat Singh Rd

20 m



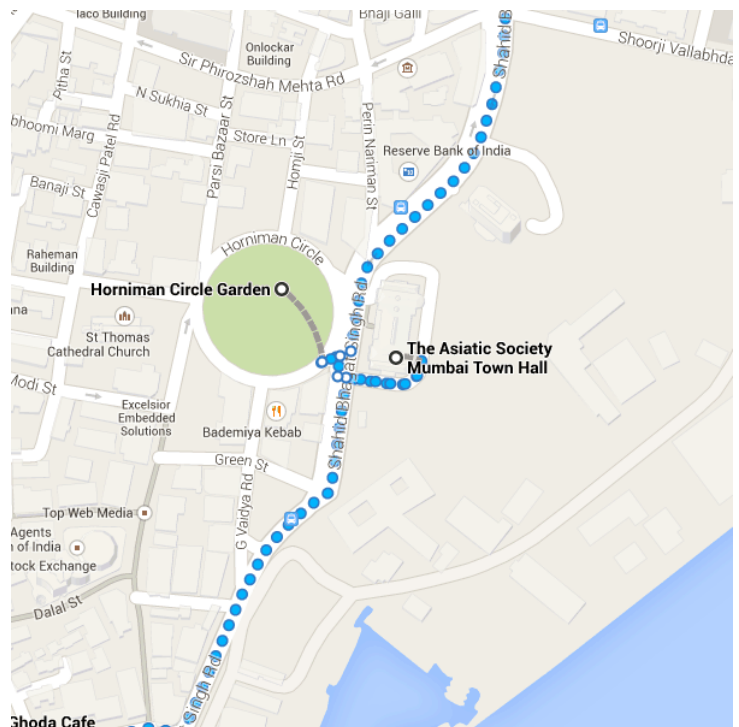
21. Turn **left**



Destination will be on the left

92 m

130 m / 2 min



## ○ The Asiatic Society Mumbai Town Hall

Fort, Mumbai, Maharashtra 400001



22. Walk **south** towards Shahid Bhagat  
Singh Rd

84 m



23. Turn **left** onto **Shahid Bhagat Singh Rd**



Pass by Old Customs house (on the left in 85 m)

400 m

24. Turn **right** onto **VB Gandhi Marg**

190 m

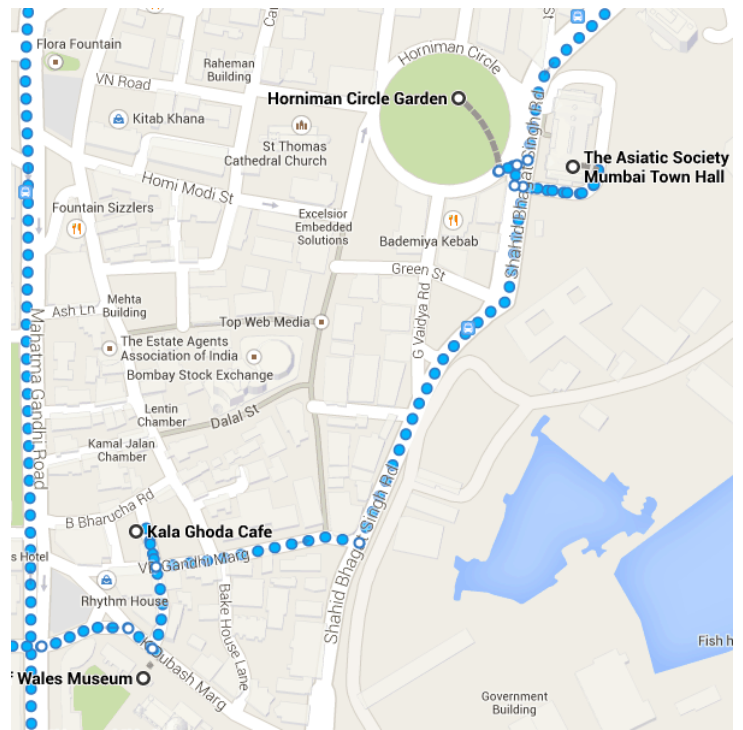
25. Turn **right** onto **Rope Walk Ln**



Destination will be on the left

37 m

700 m / 9 min



## ○ Kala Ghoda Cafe, 10, Ropewalk Lane, Opp Krishna Restaurant, Kala Ghoda Fort

Mumbai, Maharashtra 400001

26. Walk **south** on **Rope Walk Ln** towards **VB Gandhi Marg**



Pass by Catholic Syrian Bank Ltd. (on the left in 64 m)

120 m

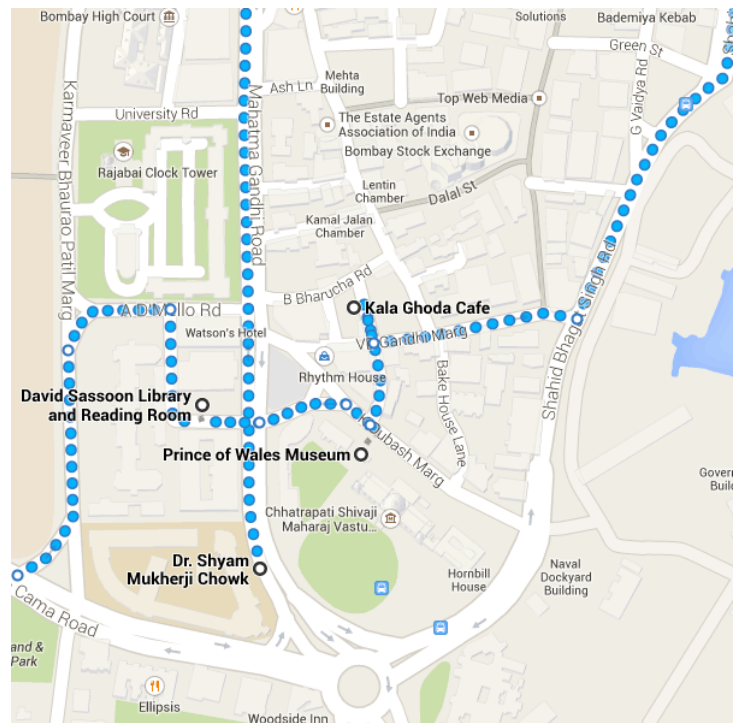
27. Turn **left** at **Police Chauki** onto **K Dubash Marg**



Destination will be on the right

11 m

130 m / 1 min



## ○ Prince of Wales Museum, 159/61

Mahatma Gandhi Road, Kala Ghoda, Fort, Mumbai, Maharashtra 400032



28. Walk **north-west** on K Dubash Marg towards **Saibaba Rd**



Pass by K Raheja Resorts & Hospitality Services (on the left)

41 m



29. Slight **left** at Cerveza to stay on K Dubash Marg



Pass by Max Mueller Bhavan (on the left)

85 m



30. Continue onto **Library Marg**



Destination will be on the right

54 m

180 m / 3 min

## ○ David Sassoon Library and Reading Room, 152, Off David Sassoon Library Marg, Mahatma Gandhi Road, Kala Ghoda

Mumbai, Maharashtra 400001



31. Walk **west** on Library Marg towards A D'Mello Rd

130 m



32. Turn **left** onto A D'Mello Rd

120 m



33. Continue onto **Karmaveer Bhaurao Patil Marg**



Walk along Oval Maidan (on the right for 160 m)

230 m

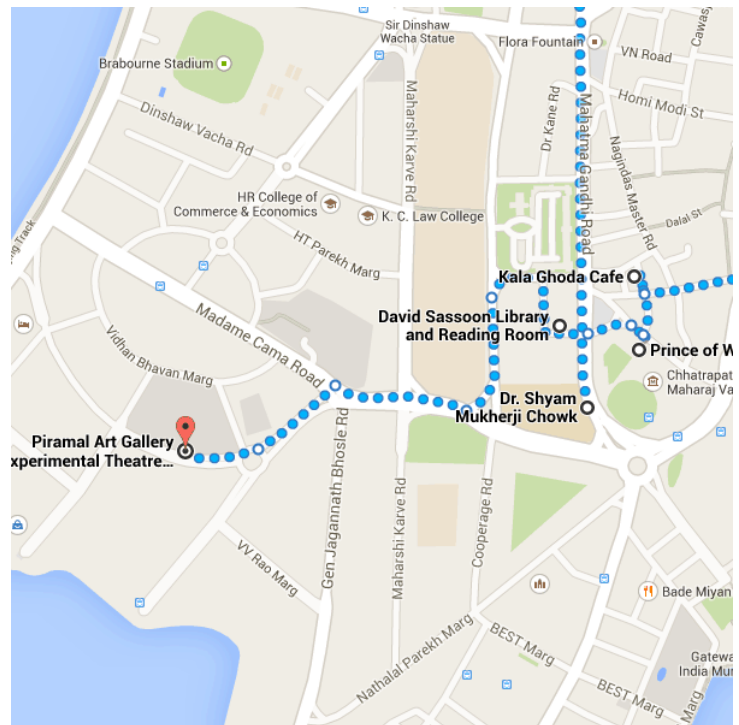


34. Turn **right** onto **Madame Cama Road**



Pass by the park (on the left)

260 m





35. Turn **left** onto **Free Press Journal Marg**

190 m



36. At **Maharshi Valmiki Chowk/Vidhan**

**Chowk**, take the **2nd** exit onto **Barrister**

**Rajni Patel Marg**



Destination will be on the right

140 m

1.1 km / 14 min

## 📍 **Piramal Art Gallery - Experimental Theatre - N. C. P. A**

National Centre of the Performing Arts, NCPA Marg, NCPA Marg, Nariman Point, Mumbai, Maharashtra 400021

These directions are for planning purposes only. You may find that construction projects, traffic, weather, or other events may cause conditions to differ from the map results, and you should plan your route accordingly. You must obey all signs or notices regarding your route.

Map data ©2015 Google